

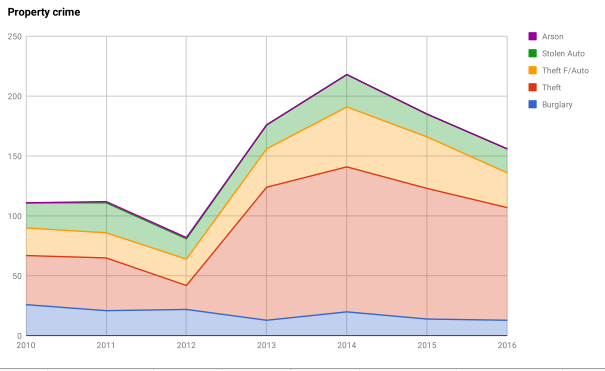
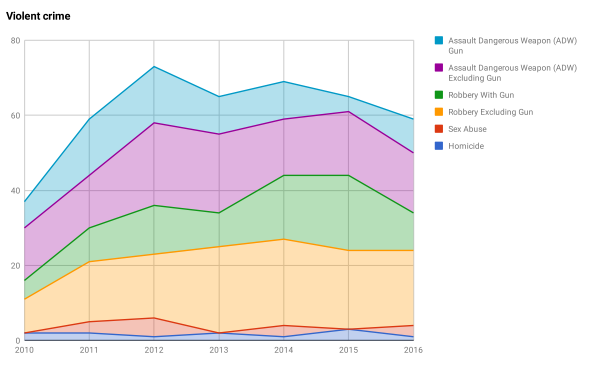
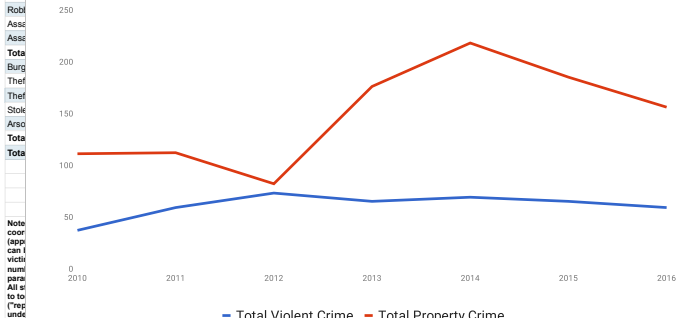
Shown for crimes which occurred within 1500 feet of 2423 14TH STREET NE, located in the FIFTH, FIRST Police District

Crime Type	1/1/2013 to 12/31/2013	01/01/2014 to 12/31/2014	Crime Type	1/1/2014 to 12/31/2014	01/01/2015 to 12/31/2015	Crime Type	1/1/2015 to 12/31/2015	01/01/2016 to 12/31/2016
Homicide	2	1 [view map]	Homicide	1	3 [view map]	Homicide	3	1 [view map]
Sex Abuse	0	1 [view map]	Sex Abuse	3	0 [view map]	Sex Abuse	0	1 [view map]
Robbery Excludr	23	23 [view map]	Robbery Excludr	23	21 [view map]	Robbery Excludr	21	20 [view map]
Robbery With Gu	9	17 [view map]	Robbery With Gu	17	20 [view map]	Robbery With Gu	20	10 [view map]
Assault Dangeroi	21	15 [view map]	Assault Dangeroi	15	17 [view map]	Assault Dangeroi	17	16 [view map]
Assault Dangeroi	10	10 [view map]	Assault Dangeroi	10	4 [view map]	Assault Dangeroi	4	9 [view map]
Total Violent Cri	65	69 [view map]	Total Violent Cri	69	65 [view map]	Total Violent Cri	65	59 [view map]
Burglary	13	20 [view map]	Burglary	20	14 [view map]	Burglary	14	13 [view map]
Theft	111	121 [view map]	Theft	121	109 [view map]	Theft	109	94 [view map]
Theft F/Auto	32	50 [view map]	Theft F/Auto	50	43 [view map]	Theft F/Auto	43	29 [view map]
Stolen Auto	20	27 [view map]	Stolen Auto	27	19 [view map]	Stolen Auto	19	20 [view map]
Arson	0	0 [view map]	Arson	0	0 [view map]	Arson	0	0 [view map]
Total Property C	176	218 [view map]	Total Property C	218	185 [view map]	Total Property C	185	156 [view map]
Total Crime	241	287 [view map]	Total Crime	287	250 [view map]	Total Crime	250	215 [view map]

Crime Type	1/1/2012 to 12/31/2012	01/01/2013 to 12/31/2013	Crime Type	1/1/2011 to 12/31/2011	01/01/2012 to 12/31/2012	Crime Type	1/1/2010 to 12/31/2010	01/01/2011 to 12/31/2011
Homicide	1	2 [view map]	Homicide	2	1 [view map]	Homicide	2	2 [view map]
Sex Abuse	5	0 [view map]	Sex Abuse	3	5 [view map]	Sex Abuse	0	3 [view map]
Robbery Excludr	17	23 [view map]	Robbery Excludr	16	17 [view map]	Robbery Excludr	9	16 [view map]
Robbery With Gu	13	9 [view map]	Robbery With Gu	9	13 [view map]	Robbery With Gu	5	9 [view map]
Assault Dangeroi	22	21 [view map]	Assault Dangeroi	14	22 [view map]	Assault Dangeroi	14	14 [view map]
Assault Dangeroi	15	10 [view map]	Assault Dangeroi	15	15 [view map]	Assault Dangeroi	7	15 [view map]
Total Violent Cri	73	65 [view map]	Total Violent Cri	59	73 [view map]	Total Violent Cri	37	59 [view map]
Burglary	22	13 [view map]	Burglary	21	22 [view map]	Burglary	26	21 [view map]
Theft	20	111 [view map]	Theft	44	20 [view map]	Theft	41	44 [view map]
Theft F/Auto	22	32 [view map]	Theft F/Auto	21	22 [view map]	Theft F/Auto	25	17 [view map]
Stolen Auto	17	20 [view map]	Stolen Auto	25	17 [view map]	Stolen Auto	1	1 [view map]
Arson	1	0 [view map]	Arson	1	1 [view map]	Arson	0	0 [view map]
Total Property C	82	178 [view map]	Total Property C	112	82 [view map]	Total Property C	82	82 [view map]
Total Crime	155	241 [view map]	Total Crime	171	155 [view map]	Total Crime	119	141 [view map]

	2010	2011	2012	2013	2014	2015	2016
Total Violent Cri	37	59	73	65	69	65	59
Total Property C	111	112	82	176	218	185	156
Total Crime	148	171	155	241	287	250	215

Total Violent Crime and Total Property Crime within 1500 feet of Brookland Manor's address

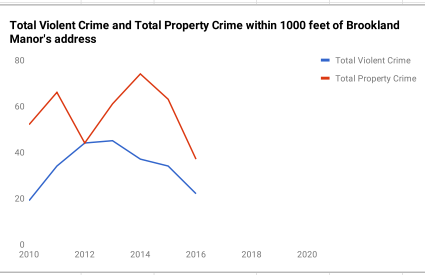


Harr
Sex
Robl
Robl
Ass
Ass
Tota
Burg
Thef
Thef
Stol
Arso
Tota
Tota
Note
coor
(app
can
victi
name
para
All s
to lo
("reg
unde
crim
statu
)

Burglary
Theft
Theft F/Auto
Stolen Auto
Arson

Crime Type	1/1/2010 to 12/31/2010	01/01/2011 to 12/31/2011	Crime Type	1/1/2011 to 12/31/2011	01/01/2012 to 12/31/2012	Crime Type	1/1/2012 to 12/31/2012	1/2013 to 12/31/2013	Crime Type	1/1/2013 to 12/31/2013	1/2014 to 12/31/2014	Crime Type	1/2014 to 12/31/2014	1/2015 to 12/31/2015
Homicide	0	1 [view map]	Homicide	1	1 [view map]	Homicide	1	1 [view map]	Homicide	1	1 [view map]	Homicide	1	3 [view map]
Sex Abuse	0	1 [view map]	Sex Abuse	1	3 [view map]	Sex Abuse	3	0 [view map]	Sex Abuse	0	2 [view map]	Sex Abuse	2	0 [view map]
Robbery Excludir	6	9 [view map]	Robbery Excludir	9	9 [view map]	Robbery Excludir	9	12 [view map]	Robbery Excludir	12	11 [view map]	Robbery Excludir	11	11 [view map]
Robbery With Gu	2	6 [view map]	Robbery With Gu	5	6 [view map]	Robbery With Gu	6	6 [view map]	Robbery With Gu	6	7 [view map]	Robbery With Gu	7	7 [view map]
Assault Dangeror	6	6 [view map]	Assault Dangeror	6	16 [view map]	Assault Dangeror	16	18 [view map]	Assault Dangeror	18	10 [view map]	Assault Dangeror	10	10 [view map]
Assault Dangeror	5	12 [view map]	Assault Dangeror	12	9 [view map]	Assault Dangeror	9	8 [view map]	Assault Dangeror	8	6 [view map]	Assault Dangeror	6	3 [view map]
Total Violent Cri	19	34 [view map]	Total Violent Cri	34	44 [view map]	Total Violent Cri	44	45 [view map]	Total Violent Cri	45	37 [view map]	Total Violent Cri	37	34 [view map]
Burglary	11	14 [view map]	Burglary	14	9 [view map]	Burglary	9	5 [view map]	Burglary	5	19 [view map]	Burglary	10	4 [view map]
Theft	20	21 [view map]	Theft	21	12 [view map]	Theft	12	35 [view map]	Theft	35	30 [view map]	Theft	30	29 [view map]
Theft F/Auto	6	14 [view map]	Theft F/Auto	14	10 [view map]	Theft F/Auto	10	10 [view map]	Theft F/Auto	10	16 [view map]	Theft F/Auto	16	18 [view map]
Stolen Auto	15	17 [view map]	Stolen Auto	17	12 [view map]	Stolen Auto	12	11 [view map]	Stolen Auto	11	18 [view map]	Stolen Auto	18	11 [view map]
Arson	0	0 [view map]	Arson	0	1 [view map]	Arson	1	0 [view map]	Arson	0	0 [view map]	Arson	0	0 [view map]
Total Property C	52	66 [view map]	Total Property C	66	44 [view map]	Total Property C	44	61 [view map]	Total Property C	61	74 [view map]	Total Property C	74	63 [view map]
Total Crime	71	100 [view map]	Total Crime	100	88 [view map]	Total Crime	88	106 [view map]	Total Crime	106	111 [view map]	Total Crime	111	97 [view map]

Crime Type	1/1/2015 to 12/31/2015	01/01/2016 to 12/31/2016
Homicide	3	1 [view map]
Sex Abuse	0	1 [view map]
Robbery Excludir	11	7 [view map]
Robbery With Gu	7	3 [view map]
Assault Dangeror	10	8 [view map]
Assault Dangeror	3	2 [view map]
Total Violent Cri	34	22 [view map]
Burglary	4	9 [view map]
Theft	29	12 [view map]
Theft F/Auto	19	10 [view map]
Stolen Auto	11	6 [view map]
Arson	0	0 [view map]
Total Property C	63	37 [view map]
Total Crime	97	59 [view map]



	2010	2011	2012	2013	2014	2015	2016
Total Violent Cri	19	34	44	45	37	34	22
Total Property C	52	66	44	61	74	63	37
Total Crime	71	100	88	106	111	97	59

	2010	2011	2012	2013	2014	2015	2016
Homicide	0	1	1	1	1	3	1
Sex Abuse	0	1	3	0	2	0	1
Robbery Excludir	6	9	9	12	11	11	7
Robbery With Gu	2	5	6	6	7	7	3
Assault Dangeror	6	6	16	18	10	10	8
Assault Dangeror	5	12	9	8	6	3	2
Total Violent Cri	19	34	44	45	37	34	22
Burglary	11	14	9	5	10	4	9
Theft	20	21	12	35	30	29	12
Theft F/Auto	6	14	10	10	16	19	10
Stolen Auto	15	17	12	11	18	11	6
Arson	0	0	1	0	0	0	0
Total Property C	52	66	44	61	74	63	37
Total Crime	71	100	88	106	111	97	59

		2010	2011	2012	2013	2014	2015	2016
1000 foot radius	Total Violent Cri	19	34	44	45	37	34	22
	Total Property C	52	66	44	61	74	63	37
1500 foot radius	Total Violent Cri	37	59	73	65	69	65	59
	Total Property C	111	112	82	176	218	185	156
		2010	2011	2012	2013	2014	2015	2016
	1000 ft radius	71	100	88	106	111	97	59
	1500 ft radius	148	171	155	241	287	250	215

