


Atlas:

A book of maps and charts.



Continent:

A very large area of land.



Globe:

A sphere or rounded object, showing earth.



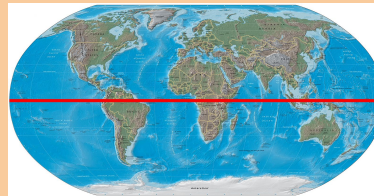
Ocean:

Is the body of saltwater that covers the Earth.



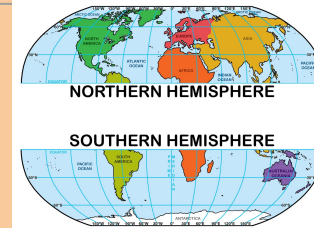
Equator:

is the imaginary **line** around the middle of the planet, that divides north and south.



Hemisphere

Any circle drawn around the Earth divides it into two equal halves called hemispheres.



7 Continents

North America
South America
Europe
Asia
Africa
Australasia
Antarctica



5 oceans

Pacific Ocean
Atlantic Ocean
Arctic Ocean
Indian Ocean
Southern Ocean

North Pole




Northern Hemisphere

Southern Hemisphere

South Pole

Temperature



thermometer

hot climate – Sahara desert



cold climate – Antarctica



Continents song



<https://www.youtube.com/watch?v=PzqdDdxr9VI>

Oceans song



<https://www.youtube.com/watch?v=X6BE4VcYngO>