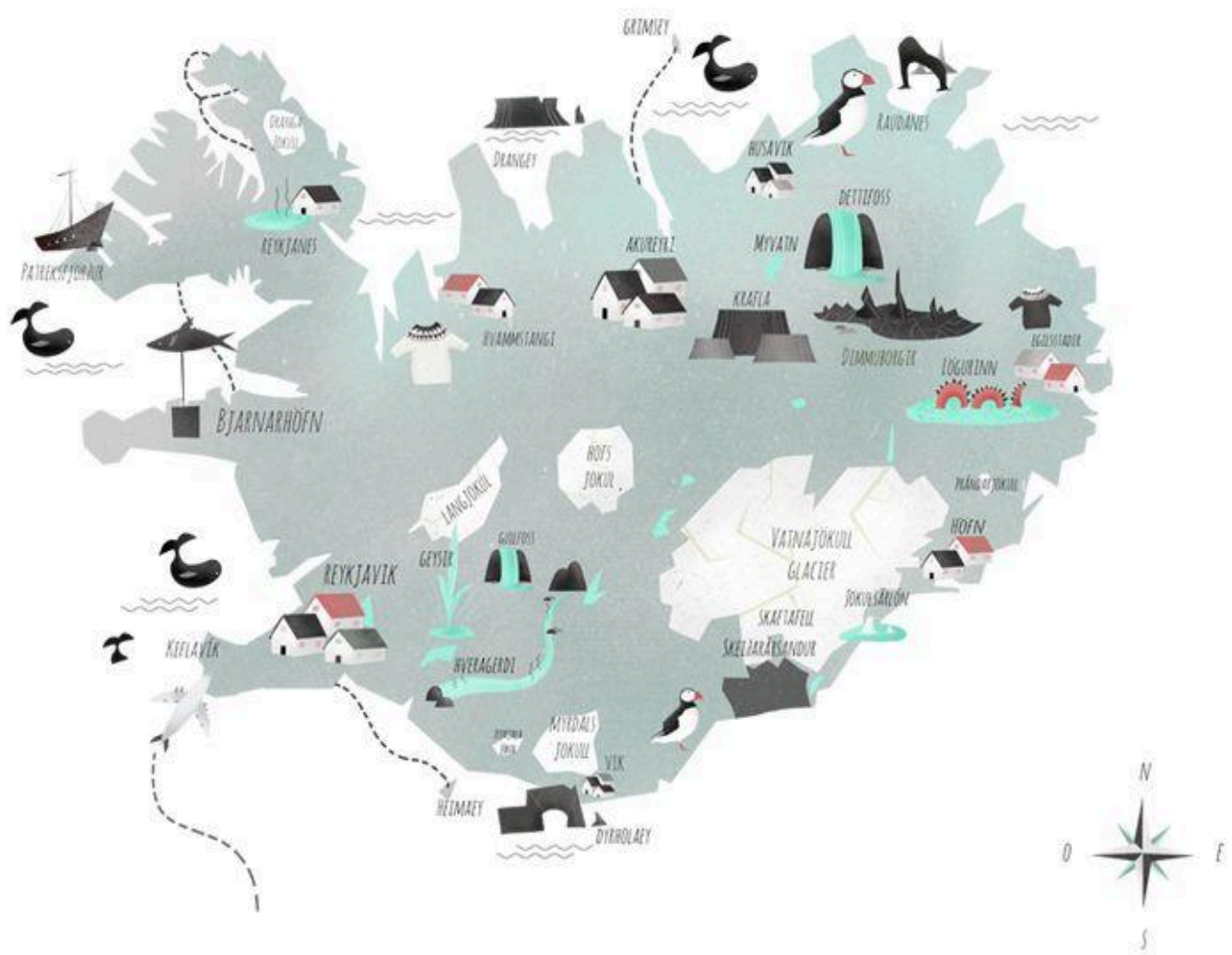


# Iceland

## Trip Itinerary



# Flight Details

Confirmation Number: 7YASPE

Friday May 19th

Raleigh ➡ Reykjavik

---

RDU ➡ BOS

8:37 AM - 10:32 AM

Iceland Flight 7818

JetBlue Airways

1h 53m, 612 miles

3h 42m Layover

BOS ➡ KEF

02:35 PM - 11:40 PM

Icelandair Flight 634

5h 5m, 2,406 miles

● Tuesday May 30th

Reykjavik ➡ Raleigh

---

KEF ➡ BOS

05:00 PM - 06:35 PM

Icelandair Flight 631

5h 35m, 2,406 miles

1h 51m Layover

BOS ➡ RDU

08:26 PM - 10:26 PM

Icelandair Flight 7821

JetBlue Airways

2h 0m, 612 miles

---

---

# May 19th

Reykjavik

---

**Flybus From airport to Grand Hotel Reykjavik**

**Host: Magdalena**

**Phone Number: +(354) 820-2630**

**Address: Laugateigur, Reykjavik Capital Region Austurbaer, Iceland**

**Gps: 64.142735, -21.888211**

**Reservation code: EKADYE**

**Check in: ANYTIME**

**Check out: 12:00 PM**

## SLEEP!



---

# May 20th

## Hrutafell

---

Pick up rental car at 10:00 AM

Reservation: IRENT-5797284

Contact: Magnus Arnar

Phone Number: (+354) 571-2266

Address: Hatun 6A 105, Reykjavik, Iceland

Charge: \$821

---

Super Market Kronan

Address: Noatun 17, Reykjavik, Iceland

---

Hrutafell Guesthouse Room 1

Host: Armann Fannar

Phone Number: (+354) 862-4968

Address: Hrutafell Guesthouse, Eyjafallajökull, South 861, Iceland

GPS: 63°31'19.9"N 19°34'38.9"W

Reservation code: M48XTC

Check in: 4:00 PM

Check out: 11:00 AM

**INFO:** The reception is at our house behind the guesthouse. Please contact me the day before your stay so I know about what time you will be there.

---

# Directions

---

Take Laugavegur to Kringlumýrarbraut/Route 40

2 min (650 m)

Head north on Nóatún

24 m

Sharp left to stay on Nóatún

67 m

Turn left onto Laugavegur

600 m

Follow Route 49, Vesturlandsvegur/Pjóðvegur 1 and Þingvallavegur to Gjabakkavegur/Gjábakkavegur/Route 365 in Suðurland

55 min (60.1 km)

Turn right onto Kringlumýrarbraut/Route 40

800 m

Turn left onto Miklabraut/Route 49

**Continue to follow Route 49**

6.0 km

Continue onto Vesturlandsvegur/Pjóðvegur 1

1.8 km

At the roundabout, take the 2nd exit and stay on Vesturlandsvegur/Pjóðvegur 1

1.9 km

At the roundabout, take the 1st exit and stay on Vesturlandsvegur/Pjóðvegur 1

850 m

At the roundabout, take the 2nd exit and stay on Vesturlandsvegur/Pjóðvegur 1

1.2 km

At the roundabout, take the 2nd exit and stay on Vesturlandsvegur/Pjóðvegur 1

700 m

At the roundabout, take the 2nd exit and stay on Vesturlandsvegur/Pjóðvegur 1

600 m

At the roundabout, take the 2nd exit and stay on Vesturlandsvegur/Pjóðvegur 1

1.0 km

At the roundabout, take the 1st exit onto Þingvallavegur

45.2 km

Continue straight onto Gjabakkavegur/Gjábakkavegur/Route 365

**Continue to follow Route 365**

11 min (14.3 km)

Continue on Laugarvatnsvegur/Route 37. Drive to Route 35

24 min (29.3 km)

At the roundabout, take the 2nd exit onto Laugarvatnsvegur/Route 37

24.2 km

Continue onto Route 35

**Destination will be on the left**

5.2 km

Arrived at Strokkur Geysir



Head northeast on Route 35 toward Haukadalsvegur

9.0 km

Slight right onto Gullfoss Parking

700 m

**Arrived at Gullfoss Falls**



Head south on Gullfoss Parking

78 m

Turn left to stay on Gullfoss Parking

650 m

Slight left onto Route 35

5.4 km

Turn left onto Skeiða- og Hrunamannavegur

24.9 km

Turn left onto Hvammsvegur

700 m

**Arrived at Secret lagoon**



Head southwest on Hvammsvegur toward Skeiða- og Hrunamannavegur

700 m

Turn left onto Skeiða- og Hrunamannavegur

30.8 km

Turn left onto Þjóðvegur

2.8 km

Keep left to stay on Þjóðvegur

51.4 km


Turn left onto Þórsmerkurvegur

750 m

Turn right

80 m

**Arrived at Seljalandsfoss**



Head west toward Þórsmerkurvegur

80 m

Turn right onto Þórsmerkurvegur

650 m

**Arrived at Gjúfrabúi**



Head west toward Þórsmerkurvegur

80 m

Turn left onto Þórsmerkurvegur

750 m

Turn left onto Þjóðvegur

**Destination will be on the right**

23.6 km

**Arrived at Hrutafell guesthouse**

Head to Seljavallaug Geo-Thermal pool



---

# May 21st

## Hofn

---

**Raven's Room center of Hofn**

**Host: Stefan**

**Phone Number:(+354) 820-8208**

**Address: Hafnarbraut 20, Hofn i Hornafirdi, East 780, Iceland**

**GPS: 64°25'10.576"N 15°20'9.2217"W**

**Reservation Code: BAKSQR**

**Check in: 5:00 PM**

**Check out: 11:00 AM**

**INFO:** The address of my house is Hafnarbraut 20.

It stands on the corner of HAFNARBRAUT, (the street that Road 1 turns into when you enter Höfn) and BOGASLÓÐ/GARÐASBRÚN.

My house is near the Post office; the bank, Landsbankinn, is almost across the street from my house. On my house, you will see written: SÓLGERÐI 1930. You are welcome to enter the house on your own if there is no one home on your arrival.

The house is kept open most of the time, so just enter and the rooms have their name written on the door.

If the door is locked, there is a key in the key box next to the entrance door. The code is 1510. Please remember take of your shoes when you enter.

I would kindly want to ask people to keep the kitchen area clean and wash your dishes after use.

The WIFI password is "vatnajokull".

---



# Directions

---

Head east on Þjóðvegur toward Skarðshlíð 1

3.5 km


Turn left onto Skógar

500 m

Turn left onto Skógafoss/Skógarfoss

650 m

**Arrived at Skogafoss**



Head south on Skógafoss/Skógarfoss

190 m

Turn right toward Skógafoss/Skógarfoss

76 m

Turn right onto Skógafoss/Skógarfoss

650 m

Turn right onto Skógar

500 m

Turn left onto Þjóðvegur

9.8 km

**Arrived at Solheimassandur Plane Wreck**



Head southeast on Þjóðvegur toward Eystri Sólheimar

10.0 km

Turn right onto Dyrhólavegur

4.9 km

Turn right to stay on Dyrhólavegur

1.5 km

**Arrived at Dyrhólaey Arch**

Head north on Dyrhólavegur  
1.5 km  
Turn left to stay on Dyrhólavegur  
4.9 km  
Turn right onto Þjóðvegur  
7.6 km  
Turn right onto Reynishverfisvegur  
**Destination will be on the right**  
5.9 km  
**Arrived at Reynisfjara Black Sand Beach**



Head northwest on Reynishverfisvegur  
5.9 km  
Turn right onto Þjóðvegur  
4.9 km  
**Arrived in Vík**  
Head southeast on Þjóðvegur toward Klettsvegur  
65.3 km  
Turn left  
2.4 km  
Continue straight  
**Destination will be on the right**  
900 m  
**Arrived at Fjadrargljúfur Canyon**



Head southeast toward Þjóðvegur

3.2 km

Turn left onto Þjóðvegur

72.4 km

Turn left onto Skaftafellsvegur

1.5 km


Turn left

**Destination will be on the right**

900 m

**Arrived at Svartifoss Waterfall Parking**

**Hike to Svartifoss**



Head southeast toward Skaftafellsvegur

900 m

Turn right onto Skaftafellsvegur

1.5 km

Turn left onto Þjóðvegur

54.4 km

Turn left

290 m

**Arrived at Jokulsarlon Glacial Lagoon**

Head southwest toward Þjóðvegur

290 m

Turn left at the 1st cross street onto Þjóðvegur

74.5 km

Continue straight onto 1122

4.0 km

Continue onto Hafnarbraut

290 m

**Arrived at Raven's Room**



---

# May 22nd

## Egilsstaðir

---

**Mjóanes accommodation**

**Host: Elsa & Magnus**

**Phone number: (+354) 847-6509**

**Address: Mjóanes accommodation, Mjoanes, 701 Egilsstaðir, Iceland**

**GPS: 65°15'10.25"N 14°6'34.960"W**

**Reservation code: 9KPF55**

**Check in: Before 11:00 PM**

**Check out: 12:00 PM**

**INFO:** My house rules are: Please leave the apartment as it was when you arrived.

Smoking are forbidden inside but guests are allowed to smoke outside. Please be so kind to arrive before 23:00. If something happens that delay your arriving please let me know.



# Directions

---

Take Hafnavegur to Þjóðvegur

4 min (4.3 km)

Head northeast on Hafnarbraut toward Víkurbraut

550 m

Continue onto 1122

**Continue to follow Hafnavegur**

3.7 km

**Follow Þjóðvegur to Öxi**

1 h 30 min (118 km)

Turn right onto Þjóðvegur

5.7 km

Continue onto Þjóðvegur 1

1.5 km

Continue onto Almannaskarðsgöng

1.3 km

Continue onto Þjóðvegur 1

1.1 km

Keep right to continue on Þjóðvegur

108 km

**Turn left onto Öxi**

29 min (18.7 km)

**Turn left onto Þjóðvegur**

34 min (43.7 km)

**Follow Borgarfjarðarvegur to Route 946**

1 h 11 min (70.6 km)

Turn right onto Fagradalsbraut

1.0 km

Turn left onto Seyðisfjarðarvegur

1.7 km

Continue straight onto Borgarfjarðarvegur

33.1 km

Turn right onto Borgarfjarðarvegur/Route 94

34.8 km

Turn right onto Route 946

140 m

**Arrived at Borgarfjörður Eystri**





Head northeast on Route 946 toward Route 94

140 m

Turn left onto Borgarfjarðarvegur/Route 94

34.8 km

Turn left onto Borgarfjarðarvegur

33.1 km

Turn left onto Seyðisfjarðarvegur

12.0 km

Continue onto Seyðisfjarðavegur

7.6 km

Continue onto Vesturvegur

4.8 km

*Arrived in Seyðisfjörður*



Head southwest on Vesturvegur toward Gilsbakki

8.4 km

Vesturvegur turns slightly right and becomes Seyðisfjarðavegur

6.8 km

Continue onto Seyðisfjarðarvegur

9.2 km

Turn left to stay on Seyðisfjarðarvegur

1.7 km

Turn right onto Fagradalsbraut

1.0 km

Turn left onto Þjóðvegur

10.9 km

Keep right to continue on Upphéraðsvegur

**Destination will be on the left**

6.9 km

*Arrived at Mjóanes accommodation*

---

# May 23rd

## Myvatn/Akureyri

---

### Akureyri Hostel

Phone number: (+354) 894-4299

Address: Akureyri Hostel, Stórholt, 603 Akureyri, Iceland

GPS: 65°69'1206"N 18°10'6356"W

Reservation code: KH852A

Check in: 3:00 PM-8:00 PM

Check out: May 25th/Flexible

**INFO:** If the kitchen is used, guests should clean up and put things back to their rightful place. So everybody can enjoy a clean kitchen. We ask our guests to be polite & take care of the house as well as the room. Duvets and pillows are included but not linen. If arrival is not within the opening hours please let us know.



# Directions

---

Head northeast on Upphéraðsvegur/931

6.9 km

Continue straight onto Þjóðvegur/#1

149 km

Turn right onto Dettifossvegur/862

9.9 km

Continue onto Dettifoss Rd/862

11.6 km

Dettifoss Rd turns slightly left and becomes Dettifossvegur/862

19.8 km

Arrived at Hljósaklettur



Head south on Dettifossvegur toward Dettifoss Rd

19.8 km

Dettifossvegur turns slightly right and becomes Dettifoss Rd

450 m

Turn left

3.1 km

Arrived at Dettifoss





Head south toward Dettifoss Rd

3.1 km

Turn left onto Dettifoss Rd

11.1 km

Continue onto Dettifossvegur

9.9 km

Turn right onto Mývatnsöræfi/Þjóðvegur

20.7 km

**Arrived at Námafjall/Hverir**



Head northwest on Mývatnsöræfi/Þjóðvegur

Continue to follow Þjóðvegur

2.5 km

Turn left

1.0 km

**Arrived at Mytvan Nature Baths**



Head north toward Þjóðvegur

1.0 km

Turn left onto Þjóðvegur

1.4 km

Turn left on route 860

**Arrived at Grjótagja cave**



Head west on Þjóðvegur toward Múlavegur

5.2 km

Turn left to stay on Þjóðvegur

35.0 km

Turn left to stay on Þjóðvegur

9.9 km

Turn left onto Goðafoss Sightseeing

350 m

**Arrived at Goðafoss**





Head east on Goðafoss Sightseeing toward Þjóðvegur

350 m

Turn right onto Þjóðvegur

290 m

Turn right onto Bárðardalsvegur Eystri

22.0 km

Turn right to stay on Bárðardalsvegur Eystri

500 m

Turn left onto Bárðardalsvegur vestri

11.6 km

Continue onto Sprengisandsleið

5.9 km

Turn left onto Aldeyjarfoss Rd

110 m

**Arrived at Aldeyjarfoss**



Take Bárðardalsvegur vestri and Bárðardalsvegur Eystri to Þjóðvegur

43 min (40.0 km)

Head west on Aldeyjarfoss Rd toward Sprengisandsleið

110 m

Turn right onto Sprengisandsleið

5.9 km

Continue onto Bárðardalsvegur vestri

11.6 km

Turn right onto Bárðardalsvegur Eystri

500 m

Turn left to stay on Bárðardalsvegur Eystri

22.0 km

Follow Þjóðvegur to Stórholt in Akureyri

42 min (51.4 km)

Turn left onto Þjóðvegur

48.7 km

Turn right onto Drottningarbraut

1.3 km

Continue onto Glerárgata

1.1 km

Continue straight onto Hörgárbraut

350 m

Turn right onto Stórholt

**Destination will be on the left**

12 s (50 m)

**Arrived in Akureyri Hostel**





---

# May 24th

## Akureyri

---

Hang out around Akureyri.

Go to Mytvan Area

Mytvan Nature baths

No Plan Plan



---

# May 25th

## Hvammstangi

---

Host: Ingvar

Address: Ytri-Árbakki Hvammstangi, 530 Iceland

GPS: Latitude 65,4047 Longitude -20,9497

Reservation Code: MYZZM8

Check in: Anytime after 3 pm

Check out: 11 am

Phone: +354 475 1234

**INFO:** Driving direction ,drive through Hvammstangi to north , my house is the first house on road number 711 to left with red roof down by the sea. The number to the key box is 8361 and the wireless key to the internet is A9DAE4887A. Latitude 65,4047 Longitude -20,9497, I will send you send you tips and links later.  
The key to the house is in the key box, if I am not at home.



# Directions

---

Head southwest on Stórholt toward Hörgárbraut

5 s (39 m)

Turn right onto Hörgárbraut

100 m

At the roundabout, take the 2nd exit and stay on Hörgárbraut

850 m

Continue onto Þjóðvegur

900 m

At the roundabout, take the 2nd exit and stay on Þjóðvegur

176 km

Turn right onto Siðuvegur

3.5 km

Turn left to stay on Siðuvegur

2.3 km

Turn right onto Vatnsnesvegur

19.7 km

65.603638, -20.639770

**Arrived Vatnsnesvegur**

Head south on Vatnsnesvegur toward Route 717

29.8 km

Turn right onto Þjóðvegur

7.0 km

Turn right onto Hvammstangabraut

4.1 km

Continue onto Hvammstangabraut

2.5 km

**Arrived at Hvammstangi**





---

# May 26th

## Isafjörður

---

Gentle Space

Host: Gurry

Address: Hlidarvegur 14 (Please note: NOT Mjallargata 1)

GPS: 66°04'37.9"N 23°07'40.6"W

Reservation Code: MTCCFZ

Check in: 4 pm- 9 pm

Check out: 11 am

**INFO:** Please PHONE US AT (+354) 892-9282 or (+354) 867-6657 when you are about 10 km from Hlidarvegur 14.

This is to make sure that we are at the house when you arrive.

Let us know IF YOU DO NOT HAVE A PHONE and we will send NEW information.

### DIRECTIONS

GentleSpace Guest Rooms are located at Hlidarvegur 14 on the corner of Hallabrekka Street.

- Take the 3rd EXIT in the traffic circle/roundabout as you enter midtown.
- Then TURN RIGHT at the 2nd street, which is Hlidarvegur.

### CHECK-IN DOOR

The Check-in ENTRANCE IS FROM THE BACK GARDEN on Hallabrekka Street.

We look forward to greeting you in Isafjörður!

Góða ferð! (Have a good trip!)

Cheers,

Róbert and Gurrý

P.S. here is a website for the westfjords: <http://www.westfjords.is/>

# Directions

---

Head south toward Grundartún  
700 m  
Continue onto Hvammstangabraut  
1.8 km  
Continue onto Hvammstangabraut  
4.1 km  
Turn right onto Þjóðvegur  
28.2 km  
Turn right onto Route 68  
104 km  
Turn right onto Route 61  
15.7 km  
Turn right onto Strandavegur  
7.2 km  
Continue straight onto Drangsnævegur  
  
**Destination will be on the right**  
15.0 km

*Arrived at Drangsnæ Hot Pots*



Head southwest on Drangsnævegur  
15.0 km  
Continue onto Strandavegur  
7.2 km  
Turn right onto Route 61  
61.6 km  
Turn right onto Djúpvegur/Route 61  
147 km  
Continue onto Skutulsfjarðarbraut  
3.6 km  
At the roundabout, take the 2nd exit onto Hafnarstræti  
190 m  
Turn left onto Mjallargata  
Destination will be on the left  
19 m

*Gentlespace Guest Apartments, Hlíðarvegur 14 400  
Ísafjörður, Iceland*



---

# May 27th

## Seljaland

---

Cottage 3

Host: Níels Sigurður

Address: Seljaland Entrance, Iceland

Gps: 65.016663, -21.770507

Reservation Code: ZY4FHF

Check in: 4-10 pm

Check out: 12 pm

INFO: Cottage 3, microwave and can order food with a days notice

---

## Directions

---

Head southwest on Hlíðarvegur toward Eyrargata

250 m

Turn left onto Bæjarbrekka

240 m

At the roundabout, take the 1st exit onto Skutulsfjarðarbraut

3.1 km

Turn right onto Vestfjarðarvegur

10.0 km

Continue onto Vestfjarðarvegur

16.6 km

Continue onto Vestfjarðavegur

9.6 km

Continue onto Vestfjarðavegur

8.5 km

Turn left to stay on Vestfjarðavegur

37.9 km

Slight right

2 min (750 m)

Arrived at Dynjandi

Head northeast toward Vestfjarðavegur

750 m

Turn right onto Vestfjarðavegur

19.7 km

Continue onto Vestfjarðarvegur

2.3 km

Turn right onto Bíldudalsvegur

Destination will be on the left

17.0 km

### Arrived at Reykjafjardarlaug Hot Pool

Head northeast on Bíldudalsvegur

17.0 km

Turn right onto Vestfjarðarvegur

8.0 km

Turn right onto Barðastrandarvegur

400 m

### Arrived at Hellulaug





Head northeast on Barðastrandarvegur toward Vestfjarðarvegur

400 m

Turn right onto Vestfjarðarvegur

61.2 km

Continue onto Vestfjarðavegur

71.8 km

Continue onto Vestfjarðavegur

51.8 km

Continue onto Vestfjarðavegur

10.7 km

Turn right onto Snæfellsnesvegur

Destination will be on the left

4.9 km

**Seljaland Entrance**



---

# May 28th

## Reykjavik

---

Host: Leo

Phone: +354 863 9776

Address: Njálsgata 30, Reykjavík, Iceland

GPS: 64.143521, -21.925343

Reservation Code: A58EMX

Check in: Anytime after 3 pm

Check out: 12 pm

**Info:** The following services and shops are all within 1-minute walking distance;

A nice local bakery, a snack and ice cream shop, a bar and a couple of hamburger places. Hallgrímskirkja is within 5-minute walking distance, Laugavegur (main shopping street) and Reykjavík City Center (Lækjartorg), with countless shops, restaurants and bars, is within 7-minute walking distance.

One of the main city bus station (Hlemmur) is within 10-minute walking distance and the main bus station (BSI), 12 - 15 min. walking distance (or 4-5 minute driving distance). The house is behind the red house next to the street.



# Directions

---

Head southwest on Snæfellsnesvegur

21.8 km

Continue onto Heydalsvegur

230 m

Turn right onto Snæfellsnesvegur

70.8 km

**Kirkjufellstoss**



Head northwest on Snæfellsnesvegur toward Kviabryggja

17.6 km

Continue straight onto Útnesvegur

3.9 km

Continue onto Ólafsbraut

1.5 km

Ólafsbraut turns left and becomes Ennisbraut

1.6 km

Ennisbraut turns left and becomes Útnesvegur

29.9 km

Turn right

**Destination will be on the left**

2.1 km

**Djúpalónssandur beach**



Head northeast toward Útnesvegur

2.1 km

Turn right onto Útnesvegur

5.5 km

**Londrangar**

Head east on Útnesvegur

5.6 km

Turn right onto Hellnavegur

1.5 km

**Hellnar**

Head northwest on Hellnavegur toward Útnesvegur

1.5 km

Turn right onto Útnesvegur

1.8 km

Turn right onto Arnarstapavegur

900 m

Turn left

160 m

**Arnarstapi**



Head south toward Arnarstapavegur

Street View

160 m

**Gatklettur Arch**

Head south toward Arnarstapavegur

160 m

Turn right onto Arnarstapavegur

900 m

Turn right onto Útnesvegur

1.1 km

Turn left onto F570

**Destination will be on the right**

1.8 km

**Songhellir Cave**



Head east on F570 toward Útnesvegur

1.8 km

Turn left onto Útnesvegur

2.4 km

**Rausfeldsgjá Gorge**



Head northeast on Útnesvegur toward Hnausar

13.3 km

Turn right onto Snæfellsnesvegur

2.4 km

Turn right

450 m

**Budhir lava field**

Head north toward Snæfellsnesvegur

450 m

Turn right onto Snæfellsnesvegur

14.2 km

**Ytri Tunga Beach**



Head east on Snæfellsnesvegur

39.0 km

### Gersuberg Cliffs



Head east on Snæfellsnesvegur

30 min (43.4 km)

Take Þjóðvegur, Hvalfjarðargöng, Þjóðvegur, Þjóðvegur 1 and Route 49 to Snorrabraut in Reykjavík. Take the exit toward Route 40/Keflavík/Hlemmur from Route 49

1 h 2 min (74.1 km)

At the roundabout, take the 1st exit onto Borgarbraut

1.9 km

Turn left onto Þjóðvegur

34.4 km

At the roundabout, take the 2nd exit onto Hvalfjarðargöng

Partial toll road

5.9 km

Continue onto Þjóðvegur

11.9 km

Continue onto Þjóðvegur 1

4.4 km

At the roundabout, take the 1st exit onto Vesturlandsvegur/Þjóðvegur 1

1.0 km

At the roundabout, take the 1st exit and stay on Vesturlandsvegur/Þjóðvegur 1

600 m

At the roundabout, take the 2nd exit and stay on Vesturlandsvegur/Þjóðvegur 1

700 m

At the roundabout, take the 2nd exit and stay on Vesturlandsvegur/Þjóðvegur 1

1.2 km

At the roundabout, take the 2nd exit and stay on Vesturlandsvegur/Þjóðvegur 1

850 m

At the roundabout, take the 2nd exit and stay on Vesturlandsvegur/Þjóðvegur 1

2.0 km

At the roundabout, take the 2nd exit and stay on Vesturlandsvegur/Þjóðvegur 1

2.2 km



Continue onto Route 49  
6.7 km  
Take the exit toward Route 40/Keflavik/Hlemmur  
200 m  
Take Eiríksgata to Njálsgata  
4 min (1.0 km)  
Turn right onto Snorrabraut  
120 m  
Turn left onto Eiríksgata  
650 m  
Continue onto Frakkastígur  
160 m  
Turn right onto Njálsgata

**Destination will be on the right**

45 m

**Njálsgata 30+Reykjavik, 101+Iceland**





# GPS COORDINATES

## DAY 1-2

---

First Room: 64.142735, -21.888211  
Car rental place: 64.143627, -21.905453  
Strokkur Geysir: 64.310318, -20.302337  
Gullfoss Falls: 64.325204, -20.129640  
Secret Lagoon: 64.137708, -20.310073  
Seljalandsfoss Waterfall/Gljufarabui: 63.615989, -19.992579  
Hrútafell Guesthouse: 63.522556, -19.577331  
Seljavallaug Geo-Thermal pool: 63.558310, -19.622765

## Day 3

---

Skogafoss: 63.529409, -19.513222  
Solheimassandur Plane Wreck: 63.490747, -19.362804  
Dyrhólaey Arch: 63.402998, -19.130081  
Reynisfjara Black Sand Beach: 63.404434, -19.045055  
Vík: 63.418082, -19.001348  
Fjadrargljúfur Canyon: 63.770845, -18.170872  
Svartifoss parking: 64.015839, -16.965555  
Jökulsárlón Glacial Lagoon: 64.047891, -16.180029  
Raven's Room: 64.250963, -15.208516

## Day 4

---

Borgarfjörður Eystrí: 65.540534, -13.753681  
Seyðisfjörður: 65.260409, -14.010658  
Mjóanes Accommodation: 65.152354, -14.634999

## Day 5

---

Hljodaklettur: 65.935617, -16.536916  
Dettifoss: 65.811499, -16.400455  
Hverir: 65.641528, -16.806998  
Mytvan Nature Baths: 65.631324, -16.847689  
Grjotagja cave: 65.626955, -16.880951  
Godsfoss: 65.684292, -17.548463  
Aldeyjarfoss: 65.364348, -17.341661  
Akureyri Hostel: 65.691092, -18.106294

## Day 6

---

Enjoy Akureyri

## Day 7

---

Hvítserkur: 65.606500, -20.646396  
Hvammstangi: 65.4047, -20.9497

## Day 8

---

Drangsnes hot pots: 65.688444, -21.450159  
GentleSpace: 66.078297, -23.126922

## Day 9

---

Dynjandi: 65.736563, -23.209215  
Reykjafjardarlaug hot pool: 65.623300, -23.469366  
Hellulaug: 65.572649, -23.172478  
Seljaland entrance: 65.016622, -21.770912  
Seljaland: 64.969455, -21.744976

## Day 10

---

Kirkjufellsfoss: 64.969455, -21.744976  
Djupalonssandur Beach: 64.753575, -23.894930  
Londrangar Cliffs: 64.737647, -23.775461  
Hellnar: 64.750574, -23.646559  
Arnarstapi: 64.770008, -23.620970  
Gatklettur Arch: 64.766338, -23.628173  
Songhellir Cave: 64.781521, -23.678376  
Raudfeldsgja Gorge: 64.798184, -23.637674  
Budir: 64.821921, -23.384786  
Ytri Tunga Beach: 64.803783, -23.081165  
Gerauberg Cliffs: 64.860195, -22.360617  
Reykjavik House: 64.143616, -21.925333