

Student Booklet

What am I?

Discover the territory using satellite images

What is Google Maps?

Google Maps is an online mapping software. It uses geolocation technology. It allows you to take a virtual tour of the planet.

Competency 1: TO UNDERSTAND THE ORGANIZATION OF A SOCIETY IN ITS TERRITORY

Targeted Intellectual Operations

- Establish Facts
- Situate in Space
- Determine Changes

Instructions

1. Complete the *What am I* activity using Google Maps and the document folder.
2. Complete the *Elements of a society: past and present* activity using the [Societies and Territories](#) website.

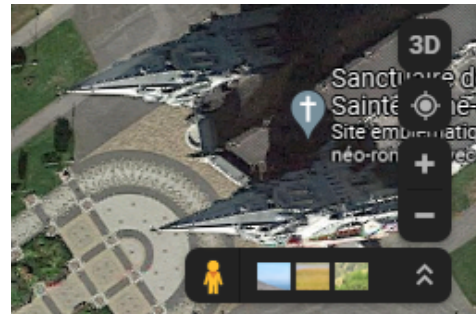


Use [Google Maps](#) software to explore the territory, identify its various features and understand land-use planning. The Google Maps satellite images make it easy to see the main geographical features (population concentration, roads, means of transport, etc.) and the organization of a given territory.

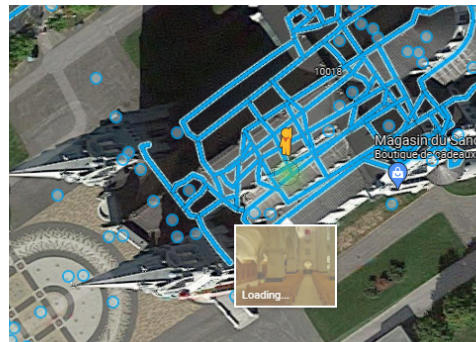
The Pegman Tool

You can use the Pegman tool to get more clues about a location on Google Maps. Drag the Pegman character onto the map. This will give you a street view of the location.

1- Go to Google Maps.



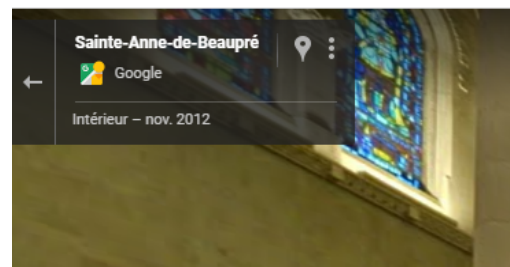
2- Grab the Pegman character (the yellow icon in the bottom right-hand corner of the screen) and drop it on the desired spot on the map. Note: the spot must be blue.



3- Take a stroll around the area and look for clues. Sometimes, you can even go inside buildings.



4. Return to the aerial map by clicking on the arrow on the left of the screen. An aerial map gives you a view of the territory from above, like the view you would have in an airplane.





What am I: Reading and Characterizing Today's Territory

- 1 - Click on the territory link to view a satellite image of a location. Identify what you see.
- 2- Identify the aspect of society that is related to the location (politics, culture, economics, housing or transportation).
- 3- Identify the region or country where the satellite image is located.
- 4- Connect the location to an image from the attached image bank.

Territory	What am I?	Features	Aspect	Region or country	Related Image (from image bank)
# 1	A Church	<ul style="list-style-type: none"> - Two steeples - Cross shape - Village center 	Culture (religion)	Quebec City area Region of Quebec	
# 2					
# 3					
# 4					
# 5					
# 6					
# 7					
# 8		-			



Elements of a society: past and present

You've observed the territory from a bird's-eye (aerial) view. Have these structures always existed? For example, how did people get around the territory in the past? Where did political decisions take place? How has the territory changed or stayed the same?

1 - Visit the [Societies and Territories](#) website. Select the society and time period you are studying. Write the name of the society and the time period on the line below:

2 - Use documents on the website to explore each aspect of society. For each aspect, describe what characterizes the society during the time period that you are studying.

3 - For each aspect, describe what characterizes the society today.

Aspect	The Past	Today
Housing (Daily life)		
Culture		
Economics		
Transportation		
Politics (Government)		

Document Folder

Image bank:

Image 1



Source: Aexcaban (2007), « Airbus A380 at at Montréal-Pierre Elliott Trudeau International Airport ». [Wikimedia Commons](#).

Image 2



Source : Claudiu Lampersberger (2013), « Suburbs », [Flickr](#).

Image 3



Source : Chicoutimi (2011), « Échangeur Turcot ». [Wikimedia Commons](#).

Image 4



Source : Saffron Blaze (2013), « Parlement d'Ottawa ». [Wikimedia Commons](#)

Image 5



Source : Anse Saint-Jean (2007), « Église de L'Anse-St-Jean »
Canada / [Wikimedia commons](#).

Image 6



Source : Claude Gagnon (2009), « Musée de la civilisation »
[Wikimedia Commons](#)

Image 7



Source : NightThree (2002), « Tractor in Potato Field », [Wikimedia Commons](#)

Image 8



Source : Harfang (2009), « Aluminerie Alouette », [Wikimedia Commons](#)