




# Geography Around Germany


Description: Places Around Town

	ACTFL Standard(s)
	<p>Communication: Interpretive Communication</p> <p>Connections: Making Connections</p> <p>Communities: School and Global Communities</p>

	Learning Target
	<p>I can write the names of German speaking countries and their neighboring countries on a map..</p>

	Vocabulary
	<p><a href="#">Quizlet Link</a></p>

	Padlet Link/ Content
	<p><a href="#">Padlet Link</a></p>

	Apply
	<p>Look at the <a href="#">map of Germany's</a> neighboring countries. Identify what country each number refers to. You may number 1-12 and list them with their capital next to them or you can create a table.</p>