



CERTIFICATION

This is to certify that the City/Municipality of _____ has the following

(Please supply the required information.):

- CY 2023 LDRRM Fund: Appropriation**

Estimated revenue from regular sources	:	PhP _____
Amount allocated for LDRRMF CY 2023	:	PhP _____
In percent	:	_____ %

- Fund appropriated for Gender and Development, CY 2023**

Amount allocated	:	PhP _____
Amount disbursed (as of Dec. 31, 2023)	:	PhP _____
In percent	:	_____ %

- Fund appropriated for Senior Citizens and PWDs PAPs, CY 2023**

Amount allocated	:	PhP _____
Amount disbursed (as of Dec. 31, 2023)	:	PhP _____
In percent	:	_____ %

- CY 2023 LCPC: Fund Appropriation**

IRA/NTA amount in CY 2023	:	PhP _____
Amount allocated for LCPC in CY 2023	:	PhP _____
In percent	:	_____ %

- CY 2023 LCPC: Fund Disbursement**

Amount disbursed (as of Dec. 31, 2023)	:	PhP _____
In percent	:	_____ %



- **Disbursement of fund appropriated for the conservation and preservation of cultural property, CY 2023** (Cut-off: December 31, 2023)

Amount allocated for programs, projects and activities related to conserving and preserving cultural property in CY 2023	:	PhP _____
Amount disbursed	:	PhP _____
In percent	:	_____ %

- **Disbursement of fund for LYDO functions and operations, CY 2023** (Cut-off: December 31, 2023)

Amount allocated for LYDO functions and operations in CY 2023	:	PhP _____
Amount disbursed	:	PhP _____
In percent	:	_____ %

This Certification is issued for the purpose of the Seal of Good Local Governance assessment.

Issued on the _____ day of _____, 2024.

Certified by:

Attested by:

 Signature over Printed Name
 City/Municipal Accountant

 Signature over Printed Name
 City/Municipal Mayor

Official Release of this Certification
 (Please affix official LGU stamp below)



SGLG Form CM 2B Business Permit and Licensing Office

City/Municipality of	:	<input type="text"/>	Income Class	:	<input type="text"/>
Province	:	<input type="text"/>	Region	:	<input type="text"/>

INSTRUCTIONS

For the DILG City Director or C/MLGOO:

1. Ask the BPLO for the month and day of CY 2023 1st quarter with the highest volume of transactions for business permits for both new and renewal.
2. Review database, record book or copy of application forms.
3. Get sample transactions, at least 50% each for new business and renewal. The maximum number of samples for each is 20.
4. Record the samples and their processing time.

PROCESSING TIME IN ISSUING A BUSINESS OR MAYOR'S PERMIT

New Business

Date (month and day) with highest volume of transaction for business permits:

Total number of transactions:

Sample Transactions:

Application No.	Not more than 3 working days from application to release?	
	Yes	No
1. Click here to enter text.	<input type="checkbox"/>	<input type="checkbox"/>
2. Click here to enter text.	<input type="checkbox"/>	<input type="checkbox"/>
3. Click here to enter text.	<input type="checkbox"/>	<input type="checkbox"/>
4. Click here to enter text.	<input type="checkbox"/>	<input type="checkbox"/>
5. Click here to enter text.	<input type="checkbox"/>	<input type="checkbox"/>
6. Click here to enter text.	<input type="checkbox"/>	<input type="checkbox"/>
7. Click here to enter text.	<input type="checkbox"/>	<input type="checkbox"/>
8. Click here to enter text.	<input type="checkbox"/>	<input type="checkbox"/>
9. Click here to enter text.	<input type="checkbox"/>	<input type="checkbox"/>
10. Click here to enter text.	<input type="checkbox"/>	<input type="checkbox"/>

Business Renewal

Date (month and day) with highest volume of transaction for business permits:

Total number of transactions:

Sample Transactions:

Application No.	Not more than 3 working days from application to release?	
	Yes	No
1. Click here to enter text.	<input type="checkbox"/>	<input type="checkbox"/>
2. Click here to enter text.	<input type="checkbox"/>	<input type="checkbox"/>
3. Click here to enter text.	<input type="checkbox"/>	<input type="checkbox"/>
4. Click here to enter text.	<input type="checkbox"/>	<input type="checkbox"/>
5. Click here to enter text.	<input type="checkbox"/>	<input type="checkbox"/>
6. Click here to enter text.	<input type="checkbox"/>	<input type="checkbox"/>
7. Click here to enter text.	<input type="checkbox"/>	<input type="checkbox"/>
8. Click here to enter text.	<input type="checkbox"/>	<input type="checkbox"/>
9. Click here to enter text.	<input type="checkbox"/>	<input type="checkbox"/>
10. Click here to enter text.	<input type="checkbox"/>	<input type="checkbox"/>



11.	Click here to enter text.	<input type="checkbox"/>	<input type="checkbox"/>	11.	Click here to enter text.	<input type="checkbox"/>	<input type="checkbox"/>
12.	Click here to enter text.	<input type="checkbox"/>	<input type="checkbox"/>	12.	Click here to enter text.	<input type="checkbox"/>	<input type="checkbox"/>
13.	Click here to enter text.	<input type="checkbox"/>	<input type="checkbox"/>	13.	Click here to enter text.	<input type="checkbox"/>	<input type="checkbox"/>
14.	Click here to enter text.	<input type="checkbox"/>	<input type="checkbox"/>	14.	Click here to enter text.	<input type="checkbox"/>	<input type="checkbox"/>
15.	Click here to enter text.	<input type="checkbox"/>	<input type="checkbox"/>	15.	Click here to enter text.	<input type="checkbox"/>	<input type="checkbox"/>
16.	Click here to enter text.	<input type="checkbox"/>	<input type="checkbox"/>	16.	Click here to enter text.	<input type="checkbox"/>	<input type="checkbox"/>
17.	Click here to enter text.	<input type="checkbox"/>	<input type="checkbox"/>	17.	Click here to enter text.	<input type="checkbox"/>	<input type="checkbox"/>
18.	Click here to enter text.	<input type="checkbox"/>	<input type="checkbox"/>	18.	Click here to enter text.	<input type="checkbox"/>	<input type="checkbox"/>
19.	Click here to enter text.	<input type="checkbox"/>	<input type="checkbox"/>	19.	Click here to enter text.	<input type="checkbox"/>	<input type="checkbox"/>
20.	Click here to enter text.	<input type="checkbox"/>	<input type="checkbox"/>	20.	Click here to enter text.	<input type="checkbox"/>	<input type="checkbox"/>

Notes: Application filed on Day 1 should be released not later than Day 3. Weekends not counted. Attach additional pages, if necessary



Integration of Barangay Clearance in the Business Permit Process:

% of barangays have integrated the issuance of barangay clearance in the LGU's Business Permit process. Attached is the list of barangays which complied with the requirement.

Summary of tracked economic data:

Economic Data	2022	2023
Total number of new businesses	<input type="text"/>	<input type="text"/>
Total number of business renewals	<input type="text"/>	<input type="text"/>
Capital investments derived from registered new businesses	<input type="text"/>	<input type="text"/>
Employees derived from registered new businesses and business renewals	<input type="text"/>	<input type="text"/>

This Form is issued for the purpose of the Seal of Good Local Governance assessment.

Issued on the _____ day of _____, 2024.

Collected by:

Certified by:

 Signature over Printed Name
 City Director or C/MLGOO

 Signature over Printed Name
 Business Permit and Licensing Officer

Attested by:

 Signature over Printed Name
 City/Municipal Mayor

Official Release of this Certification
 (Please affix the official LGU stamp below)



SGLG Form CM 2B Business Permit and Licensing Office (attachment)

Barangays with Barangay Clearance integrated to the LGU Business Permit Process

#	Name of Barangay	Issuance Number	Date of Approval
1			
2			
3			
4			
5			
6			
7			
8			
9			
10			
11			
12			
13			
14			
15			
		Total Number of Barangays	
		Number of Barangays w/ barangay clearance integrated to the LGU's business permit process	
		% of Barangays w/ barangay clearance integrated to the LGU's business permit process	

(Attach additional pages, if necessary.)



SGLG Form CM 2C Budget Office

CERTIFICATION

This is to certify that the City/Municipality of _____ has budget appropriation for its *(please tick available item(s))*:

Local Disaster Risk Reduction and Management Plan

- Approved Local Disaster Risk Reduction and Management (LDRRM) Plan covering CY 2024 as integrated into the CY 2024 Annual Investment Program and Annual Budget.
- Approved Local Disaster Risk Reduction and Management (LDRRM) Plan covering CY 2023 as integrated into the CY 2023 Annual Investment Program and Annual Budget.

Personal Services

Additionally, the City/Municipality also has the following information based on the approved CY 2024 annual budget:

(1) Total Income from regular sources realized in the next preceding fiscal year	PhP _____
(2) Total appropriations for Personal Services (PS)	PhP _____
Percentage <i>(Item 2/Item 1)*100</i>	_____ %

This Certification is issued for the purpose of the Seal of Good Local Governance assessment.

Issued on the ____ day of _____, 2024.

Certified by:	Attested by:
_____	_____
Signature over Printed Name City/Municipal Budget Officer	Signature over Printed Name City/Municipal Mayor
Official Release of this Certification	



(Please affix the official LGU stamp below)

SGLG Form CM 2D DepEd Representative

CERTIFICATION

This is to certify that the City/Municipality of _____ has the following status of implementation *(Please supply the required data)*:

LSB Plan Completion in CY 2023

_____ % of programs, project, and activities (PAPs) under the LSB Plan are completed.

Accordingly, the said Plan completed, or its fund utilized for the following items *(tick the appropriate item(s))*:

- Operation and maintenance of public schools
- Construction and repair of school buildings
- Facilities and equipment
- Educational research
- Purchase of books and periodicals
- Sports development
- Implementation of the National Feeding Program for undernourished children in public day care, kindergarten, and elementary schools
- Others. Please specify: _____

Local School Board Activities

The Local School Board met at least once in these months in CY 2023:

- | | |
|-----------------------------------|------------------------------------|
| <input type="checkbox"/> January | <input type="checkbox"/> July |
| <input type="checkbox"/> February | <input type="checkbox"/> August |
| <input type="checkbox"/> March | <input type="checkbox"/> September |
| <input type="checkbox"/> April | <input type="checkbox"/> October |
| <input type="checkbox"/> May | <input type="checkbox"/> November |
| <input type="checkbox"/> June | <input type="checkbox"/> December |



This Certification is issued for the purpose of the Seal of Good Local Governance assessment.

Issued on the ____ day of _____, 2024.

Certified By:

Signature over Printed Name
DepEd Schools Division Superintendent/
designated Representative to LSB

Official Release of this Certification *(Please affix stamp of Records Section/Officer below)*



SGLG Form CM 2E DILG Field Office

CERTIFICATION

This is to certify that the City/Municipality of _____ has *(Please tick available item(s))*:

GAD Plan and Budget for CY 2024

- Has been reviewed and was found fully compliant in form and content per PCW-DILG-DBM-NEDA JMC No.: 2016-01
- Has been submitted to DILG for review
- No submission

GAD Plan and Budget for CY 2023



- Has been reviewed and was found fully compliant in form and content per PCW-DILG-DBM-NEDA JMC No.: 2016-01
- Has been submitted to DILG for review
- No submission

In addition, I confirm the correctness of the information/conditions contained in the attached Documentation template (*Certified Form 2E – Photo Documentation*).

This Certification is issued for the purpose of the Seal of Good Local Governance assessment.

Issued on the ____ day of _____, 2024.

Certified by:

Signature over Printed Name
City Director or City/Municipal LGOO

Official Release of this Certification

(Please affix the stamp of the DILG RO/PO below)

SGLG Form CM 2F Disaster Risk Reduction and Management Office

CERTIFICATION

This is to certify that the City/Municipality of _____ has the following (*Please supply required data*):

- % of planned PAPs to be charged against the CY 2023 70% component for Disaster Preparedness and Mitigation (Current Fund) were completed. Attached is the list of PAPs for CY 2023;
- % of barangays with Evacuation Information Guides; and
- % of barangays with approved Community-Based Disaster Risk Reduction and Management (CBDRRM) Plans. Attached is the list of barangays with approved CBDRRM Plans;



This Certification is issued for the purpose of the Seal of Good Local Governance assessment.

Issued on the ____ day of _____, 2024.

Certified By:

Attested by:

Signature over Printed Name
City/Municipal Risk Reduction
and Management Officer

Signature over Printed Name
City/Municipal Mayor

Official Release of this Certification

(Please affix the official LGU stamp below)



SGLG Form CM 2F Disaster Risk Reduction and Management Office (attachment)

Barangays with approved CBDRRM Plans

#	Name of Barangay	Period/years covered by CBDRRM Plan
1		
2		
3		
4		
5		
6		
7		
8		
9		
10		
11		
12		
13		
14		
15		
16		
17		
18		
19		
20		
	Total Number of Barangays	
	Number of Brgys. w/ CBDRRM Plan covering CY 2024	
	% of Barangays with CBDRRM	

(Attach additional pages, if necessary.)



SGLG Form CM 2F Disaster Risk Reduction and Management Office (attachment)

Notes: Kindly include in the accomplishment rate the planned PAPs that were eventually implemented through other funding sources (e.g., grants/assistance from National Government Agencies) and those completed until December 31, 2023, even if the funds for them are yet to be disbursed. Attach additional pages if necessary.

**PAPs planned to be charged under the
 CY 2023 70% component for Disaster Preparedness and Mitigation (Current Fund)**

#	Name of PAPs	Kindly tick if implemented/completed on or before Dec. 31, 2023
1		<input type="checkbox"/>
2		<input type="checkbox"/>
3		<input type="checkbox"/>
4		<input type="checkbox"/>
5		<input type="checkbox"/>
6		<input type="checkbox"/>
7		<input type="checkbox"/>
8		<input type="checkbox"/>
9		<input type="checkbox"/>
10		<input type="checkbox"/>
	Total Number of PAPs for CY 2023	_____
	Number of Planned PAPs completed on or before Dec. 31, 2023	_____
	% Accomplishment	_____

(Attach additional pages, if necessary.)



CERTIFICATION

This is to certify that the City/Municipality of _____ sdfsdfsd _____ has the following *(Please supply required data and photo documentation. You may add remarks for each photo.)*:

A. Local Government Building

Complete Address: _____

<div style="width: 100%; height: 100%;"></div>	Photo of the Ramp with the Grab Bars Wide Angle Shot, showing whole ramp *if no ramps, photo showing ground level entrance/ dropped curb/ lift
	Width (in meters): _____ sdfsdfsd _____ Other Remarks (if any): _____ sdfsdfsd _____ -
<div style="width: 100%; height: 100%;"></div>	Photo of the Ramp with the Gradient Finder Test (result should be shown)
	Gradient: _____ sdfsdfs _____ Other Remarks (if any): _____ sdfsdf _____






	Photo of the Ramp Flooring
	<p><i>Refer to the Guidance on Non-skid/Slip Resistance Flooring</i> Flooring Material: _____</p> <p><i>Slip-Resistance (if dry and unpolished)</i></p> <p><input type="checkbox"/> Very Good <input type="checkbox"/> Good <input type="checkbox"/> Fair <input type="checkbox"/> Poor to Fair <input type="checkbox"/> Very Poor to Fair</p> <p><i>Slip-Resistance (if wet)</i></p> <p><input type="checkbox"/> Very Good <input type="checkbox"/> Good <input type="checkbox"/> Fair <input type="checkbox"/> Poor to Fair <input type="checkbox"/> Very Poor to Fair</p> <p>Other Remarks (if any): _____</p>
	Photo of the PWD CR (Wide Shot) <i>Must show the toilet with grab bar and wheelchair inside</i>
	<p>Floor Area of the PWD CR: (in m²): _____</p> <p>Has at least 2.25 m² turning space with a minimum dimension of 1.50m for wheelchairs?</p> <p><input type="checkbox"/> Yes <input type="checkbox"/> No</p> <p>Other Remarks (if any): _____</p>



	Photo of the PWD CR's entrance
	<p>Width of the entrance (in meters): _____</p> <p>Other Remarks (if any): _____</p>
	Photo of the Flooring of the PWD CR
	<p><i>Refer to the Guidance on Non-skid/Slip Resistance Flooring</i></p> <p>Flooring Material: _____</p> <p><i>Slip-Resistance (if dry and unpolished)</i></p> <p><input type="checkbox"/> Very Good</p> <p><input type="checkbox"/> Good</p> <p><input type="checkbox"/> Fair</p> <p><input type="checkbox"/> Poor to Fair</p> <p><input type="checkbox"/> Very Poor to Fair</p> <p><i>Slip-Resistance (if wet)</i></p> <p><input type="checkbox"/> Very Good</p> <p><input type="checkbox"/> Good</p> <p><input type="checkbox"/> Fair</p> <p><input type="checkbox"/> Poor to Fair</p> <p><input type="checkbox"/> Very Poor to Fair</p> <p>Other Remarks (if any): _____</p>



	Photo of the Signages <i>(Directional and information signs showing the location of ramps, elevator, PWD CRs)</i>
	<hr/>
	Photo of the Parking Space for PWDs
	<hr/>
	Other PWD-friendly space/facility/equipment (If any)
	<hr/>

B. LG-managed tertiary educational facility/technical vocational education and training center

Name of Facility: asdasd


Address: asdasda



	Photo of the Ramp with the Grab Bars Wide Angle Shot, showing whole ramp *if no ramps, photo showing ground level entrance/ dropped curb/ lift
	Width (in meters): _____ Other Remarks (if any): _____
	Photo of the Ramp with the Gradient Finder Test (result should be shown)
	Gradient: _____ Other Remarks (if any): _____
	Photo of the Ramp Flooring
	<i>Refer to the Guidance on Non-skid/Slip Resistance Flooring</i> Flooring Material: _____ <i>Slip-Resistance (if dry and unpolished)</i> <input type="checkbox"/> Very Good <input type="checkbox"/> Good <input type="checkbox"/> Fair <input type="checkbox"/> Poor to Fair <input type="checkbox"/> Very Poor to Fair <i>Slip-Resistance (if wet)</i> <input type="checkbox"/> Very Good <input type="checkbox"/> Good <input type="checkbox"/> Fair <input type="checkbox"/> Poor to Fair <input type="checkbox"/> Very Poor to Fair



	Other Remarks (if any): _____
--	----------------------------------

	Photo of the PWD CR (Wide Shot) <i>Must show the toilet with grab bar and wheelchair inside</i>
	Floor Area of the PWD CR: (in m ²): _____ Has at least 2.25 m ² turning space with a minimum dimension of 1.50m for wheelchairs? <input type="checkbox"/> Yes <input type="checkbox"/> No Other Remarks (if any): _____


	Photo of the PWD CR's entrance
	Width of the entrance (in meters): _____ Other Remarks (if any): _____



	Photo of the Flooring of the PWD CR
	<p><i>Refer to the Guidance on Non-skid/Slip Resistance Flooring</i></p> <p>Flooring Material: _____</p> <p><i>Slip-Resistance (if dry and unpolished)</i></p> <p><input type="checkbox"/> Very Good</p> <p><input type="checkbox"/> Good</p> <p><input type="checkbox"/> Fair</p> <p><input type="checkbox"/> Poor to Fair</p> <p><input type="checkbox"/> Very Poor to Fair</p> <p><i>Slip-Resistance (if wet)</i></p> <p><input type="checkbox"/> Very Good</p> <p><input type="checkbox"/> Good</p> <p><input type="checkbox"/> Fair</p> <p><input type="checkbox"/> Poor to Fair</p> <p><input type="checkbox"/> Very Poor to Fair</p> <p>Other Remarks (if any):</p> <p>_____</p>

	Photo of the Signages <i>(Directional and information signs showing the location of ramps, elevator, PWD CRs)</i>
	<p>_____</p>



	Photo of the Parking Space for PWDs
	<hr/>
	Other PWD-friendly space/facility/equipment (If any)
	<hr/>



C. LGU Health Facility

Name of Facility: _____ asda _____

Address: _____ asdasd _____

Kindly provide at least two photos per feature. As much as possible, provide pictures of different structures. If only one structure is available, pictures should be taken from different perspectives OR should show different minimum requirements.

STAIRS (if applicable)



Minimum Requirements:

- Tread surfaces are made of slip-resistant material.
- Slanted nosings are used to projecting nosings. Open stringers are avoided.
- The leading edge of each step on both the runner and riser is marked with a paint or non-skid material that has a color and gray value which is in high contrast to the gray value of the rest of the stairs.
- A tactile strip 0.30 m. wide shall be installed before hazardous areas such as sudden changes in floor levels and at the top and bottom of stairs.

Other Remarks (if any):

WALKWAYS



<div style="background-color: #e0f0ff; height: 150px; margin-bottom: 10px;"></div> <div style="background-color: #e0f0ff; height: 200px;"></div>	<p>Minimum Requirements:</p> <ul style="list-style-type: none"> <input type="checkbox"/> Gradient is no more than 1:20 or 5%. <input type="checkbox"/> Maximum cross gradient of 1:100 <input type="checkbox"/> Minimum width of 1.20 meters <input type="checkbox"/> Gratings are not located along walkways. However, when occurring along walkways, grating openings have a maximum dimension of 13 mm x 13 mm and shall not project more than 6.5 mm above the level of the walkway. <input type="checkbox"/> Continuing surface without abrupt pitches in angle or interruptions by cracks or breaks creating edges above 6.50 mm. <input type="checkbox"/> In lengthy or busy walkways, spaces are provided at some point along the route so that a wheelchair may pass another or turn around. These spaces have a minimum dimension of 1.50m and should be spaced at a maximum distance of 12:00 m between stops. <input type="checkbox"/> Walkways should as much as possible follow straightforward routes with right-angle turns. <input type="checkbox"/> Branches of trees or shrubs do not overhang walkways or paths. <input type="checkbox"/> Walkway headroom is not less than 2.0 m and preferably higher. <input type="checkbox"/> Passageways for the disabled are not obstructed by street furniture, bollards, signposts, or columns along the defined route. <p>Other Remarks (if any): _____</p>
--	--

CORRIDORS

<div style="background-color: #e0f0ff; height: 250px;"></div>	<p>Minimum Requirements:</p> <ul style="list-style-type: none"> <input type="checkbox"/> Have a minimum clear width of 1.20 m. Waiting areas and other facilities or spaces do not obstruct the minimum clearance requirement. <input type="checkbox"/> Recesses or turnabout spaces are provided for wheelchairs to turn around or to enable another wheelchair to pass. These spaces have a minimum area of 1.50m x 1.50m and are spaced at a maximum of 12.00 m. <input type="checkbox"/> Turnabout spaces are provided at or within 3.50 m. of every dead end. <input type="checkbox"/> Maintained level and provided with a slip-resistant surface.
---	---



	<p>Other Remarks (if any):</p> <hr/>
--	--------------------------------------

DOORS AND BUILDING ENTRANCES

	<p>Minimum Requirements:</p> <ul style="list-style-type: none"> <input type="checkbox"/> All doors have a minimum clear width of 0.80 m. <input type="checkbox"/> Clear openings are measured between the surface of the fully open door at the hinge and the door jamb at the stop. <input type="checkbox"/> Doors are operable by a pressure or force not more than 4.0kg. The closing device pressure on interior door does not exceed 1kg. <input type="checkbox"/> A minimum clear level space of 1.50m x 1.50m is provided before and extending beyond a door. EXCEPTION: Where a door shall open onto but not into a corridor, the required clear, level space on the corridor side of the door may be a minimum of 1.20 m. corridor width. <input type="checkbox"/> Outswinging doors are provided at storage rooms, closets, and accessible restroom stalls. <input type="checkbox"/> Entrances are accessible from arrival and departure points to the interior lobby. <input type="checkbox"/> Entrances with vestibules are provided a level area with at least a 1.80 m depth and a 1.50 m width.
	<p>Other Required Features (if applicable): <i>Put "N/A" as a remark if the feature is not applicable.</i></p> <ul style="list-style-type: none"> <input type="checkbox"/> Protection should be provided from doors that swing into corridors. <i>Remarks:</i> _____ <input type="checkbox"/> One (1) entrance level is provided where elevators are accessible. <i>Remarks:</i> _____



	<input type="checkbox"/> In case entrances are not on the same level of the site arrival grade, ramps are provided as access to the entrance level. <i>Remarks:</i> _____ Other Remarks (if any): _____
--	---

WASHROOMS AND TOILETS

<div style="background-color: #e0f0ff; height: 150px; margin-bottom: 10px;"></div> <div style="background-color: #e0f0ff; height: 150px;"></div>	<p>Minimum Requirements:</p> <ul style="list-style-type: none"> <input type="checkbox"/> Permit easy passage of a wheelchair and allow the occupant to enter a stall, close the door and transfer to the water closet from either a frontal or lateral position. <input type="checkbox"/> Accessible water closet stalls have a minimum area of 1.70 x 1.80mts. One movable grab bar and one fixed to the adjacent wall are installed at the accessible water closet stall for lateral mounting. Fixed grab bars on both sides of the wall are installed for stalls for frontal mounting. <input type="checkbox"/> A turning space of 2.25 sq.m. with a minimum dimension of 1.50 m. for wheelchair is provided for water closet stalls for lateral mounting. <input type="checkbox"/> All accessible public toilets shall have accessories such as mirrors, paper dispensers, towel racks and fittings such as faucets mounted at heights reachable by a person in a wheelchair. <input type="checkbox"/> At least one (1) accessible water closets on each floor level or on that part of a floor level accessible to the disabled where the total number of water closets per set on that level is 20 OR at least two (2) where the number of water closets exceeds 20. <input type="checkbox"/> The signage for men's washroom door is an equilateral triangle with a vertex pointing upward, and those for women shall be a circle. The edges of the triangle is 0.30 m long as should be the diameter of the circle. These signages should at least be 7.5 mm thick and the color and gray value of the doors. The words "men" and "women" or the appropriate stick figures appear on the washroom doors for the convenience of the fully sighted. <input type="checkbox"/> Maximum height of water closets is 0.45 m. Flush controls have a maximum height of 1.20 mts. <input type="checkbox"/> Maximum height of lavatories is 0.80 m. with a knee recess of 0.60 - 0.70 m. vertical clearance and 0.50 m. depth. <input type="checkbox"/> Urinals have an elongated lip or through type. The maximum height of the lip is 0.48 m.
--	---



	Other Remarks (if any): _____
--	----------------------------------

RAMPS

<div style="background-color: #e0f0ff; height: 150px; margin-bottom: 10px;"></div> <div style="background-color: #e0f0ff; height: 150px;"></div>	<p>Minimum Requirements: <i>Put "N/A" as a remark if the optional feature is not applicable.</i></p> <ul style="list-style-type: none"> <input type="checkbox"/> Changes in level have ramp, except when served by a dropped curb, an elevator or other mechanical device. <input type="checkbox"/> Ramps shall have a minimum clear width of 1.20 m. <input type="checkbox"/> The maximum gradient is 1:12. <input type="checkbox"/> The length of a ramp does not exceed 6:00 m. if the gradient is 1:12. If applicable, longer ramps whose gradient is 1:12 are provided with landings not less than 1.50 m. <input type="checkbox"/> A level area not less than 1.80 m. is provided at the top and bottom of any ramp. <input type="checkbox"/> Handrails are provided on both sides of the ramp at 0.70m. and 0.90 m. from the ramp level. <input type="checkbox"/> Ramps are equipped with curbs on both sides with a minimum height of 0.10 m. <p>Other Required Feature (if applicable): <i>Put "N/A" as a remark if the optional feature is not applicable.</i></p> <ul style="list-style-type: none"> <input type="checkbox"/> Any ramp with a rise greater than 0.20 m. and leads down towards an area where vehicular traffic is possible has a railing across the full width of its lower end, not less than 1.80 meters from the foot of the ramp. <i>Remarks:</i> _____ <p>Other Remarks (if any): _____</p>
--	--

PARKING AREAS

	<p>Minimum Requirements:</p> <ul style="list-style-type: none"> <input type="checkbox"/> Met the recommended ratio for parking spaces provided in the technical notes <input type="checkbox"/> Parking spaces allow enough space for a person to transfer to a wheelchair from a vehicle. <input type="checkbox"/> Located as close as possible to building entrances or to accessible entrances.
--	---



	<input type="checkbox"/> Whenever and wherever possible, accessible parking spaces should be perpendicular or to an angle to the road or circulation aisles. <input type="checkbox"/> Slots have a minimum width of 3.70 m. <input type="checkbox"/> A walkway from accessible spaces of 1.20 m. clear width is provided between the front ends of parked cars. <input type="checkbox"/> Pavement markings, signs or other means are provided to delineate parking spaces for the handicapped. <input type="checkbox"/> Parking spaces for the disabled are not located at ramped or sloping areas.
	<p>Other Required Feature (if applicable): <i>Put "N/A" as a remark if the optional feature is not applicable.</i></p> <input type="checkbox"/> Dropped curbs or curb cut-outs are provided to the parking level where access walkways are raised. Remarks: _____
Other Remarks (if any): _____	

HANDRAILS

	<p>Minimum Requirements:</p> <input type="checkbox"/> Handrails are installed at both sides of ramps and stairs and at the outer edges of dropped curbs. Handrails at dropped curbs are installed beyond the width of any crossing so as not to obstruct pedestrian flow. <input type="checkbox"/> Handrails are installed at 0.90m and 0.70m above steps or ramps. Handrails for protection at great heights are installed at 1.0m to 1.06m. <input type="checkbox"/> A 0.30 m long extension of the handrail are provided at the start and end of ramps and stairs. <input type="checkbox"/> Handrails that require full grip have a dimension of 30mm to 50 mm. <input type="checkbox"/> Handrails attached to walls have a clearance no less than 50mm from the wall. Handrails on ledges should have a clearance not less than 40mm.
--	--



	Other Remarks (if any): _____
--	----------------------------------

SWITCHES, CONTROLS, BUZZERS

	Minimum Requirements: <input type="checkbox"/> Manual switches shall be positioned within 1.20 m to 1.30 m above the floor, at least at the PWD washrooms and toilets <input type="checkbox"/> Manual switches should be located no further than 0.20 from the latch side of the door, at least at the PWD washrooms and toilets
	Other Remarks (if any): _____

FLOOR FINISHES



	<p>Minimum Requirements:</p> <ul style="list-style-type: none"> <input type="checkbox"/> CR and ramp flooring have grooves. <input type="checkbox"/> Corrugated floor for the blind. <p>Other Remarks (if any):</p> <hr style="width: 70%; margin-left: 0;"/>

DRINKING/WATER FOUNTAINS

	<p>Minimum Requirements:</p> <ul style="list-style-type: none"> <input type="checkbox"/> Has one (1) fountain for every 2,000sq.m. of floor area or one (1) on each floor. <input type="checkbox"/> Waterspout is at the front and shall be push button controlled if wall mounted. <input type="checkbox"/> Maximum height – 0.85 from floor to rim. <p>OR</p> <ul style="list-style-type: none"> <input type="checkbox"/> Has other equipment being used to provide easy access to safe drinking water, please specify: <hr style="width: 20%; margin-left: 0;"/>
--	--





	Other Remarks (if any):
	<hr/>

PUBLIC TELEPHONE

	Minimum Requirements:
	<input type="checkbox"/> Has a clear, unobstructed space of 1.50 x 1.50m in front of wall-mounted and free-standing units and at alcoves/recesses. <input type="checkbox"/> Door width is at least 0.80m. <input type="checkbox"/> Coin slots, dialing controls, receivers and instructional signs are located at 1.10 (max) above the floor.
	OR
	<input type="checkbox"/> Has other publicly accessible telecommunication device, please specify: <hr/>
Other Remarks (if any):	
<hr/>	



SEATING ACCOMMODATIONS



Minimum Requirements (at least one of the item below should be applicable):

- 4 to 50 seats – 2 wheelchair seating space
- 51 to 300 seats – 4 wheelchair seating space
- 301 to 500 seats – 6 wheelchair seating space

Other Remarks (if any):

SIGNAGES

Minimum Requirements:

- Directional and information signs are located at points conveniently seen even by a person on a wheelchair and those with visual impairments.
- Signs are kept simple and easy to understand. Signages are made of contrasting colors and contrasting gray matter to make detection and reading easy.
- The international symbol for access is used to designate routes and facilities that are accessible.
- Signs on walls and doors are located at a maximum height of 1.60m. and a minimum height of 1.40m.



- Signages labelling public rooms and places have raised symbols, letters or numbers with minimum height of 1 mm. Braille symbols should be included in signs indicating public places and safety routes.
- Text on signboards have a dimension that people with less than normal visual acuity can read at a certain distance.

Other Required Feature (if applicable):

Put "N/A" as a remark if the optional feature is not applicable.

- Should a sign protrude into a walkway or route, a minimum headroom of 2.0 meters should be provided. *Remarks:* _____

Other Remarks (if any):

ELEVATOR (if applicable)

Minimum Requirements:

- Accessible elevators are located not more than 30.00 m. from the entrance and can easily be located with the aid of signs.
- Accessible elevators shall have a minimum dimension of 1.10 m. x 1.40 m.
- Button controls are provided with braille signs to indicate floor level at each floor, at the door frames of elevator doors. Braille-type signs are placed so that blind persons can be able to discern what floor the elevator car has stopped and from what level they are embarking from.



	<input type="checkbox"/> Button sizes at elevator control panels have a minimum diameter of 20 mm and should have a maximum depression depth of 1 mm.
	Other Remarks (if any): <hr/>

Certified by:

 Signature over Printed Name
 City/Municipal Engineer

 Signature over Printed Name
 City/Municipal PDAO Head/Focal Person

Attested by:

 Signature over Printed Name
 City/Municipal Mayor

Official Release of this Certification
 (Please affix the official LGU stamp below)



SGLG Form CM 2H Planning and Development Office

CERTIFICATION

This is to certify that the City/Municipality of _____ has the following (*Please tick available condition(s) and/or supply required information*):

A. Report on PAPs Completion (*Cut-off: December 31, 2023*)

PAPs	Percent Completion (in %)
CY 2023 GAD Plan's PAPs	_____
CY 2023 PAPs for Senior Citizens and PWDs	_____
CY 2023 PAPs funded out of the 1% of NTA allocation for the Local Council for the Protection of Children	_____

B. On Presence of Illegal Dwelling Units (*Indicator for Cities only, but Municipalities are encouraged to also fill this out*)

Illegal dwelling units exist within LGU jurisdiction

* In case illegal dwelling units exist, reference document for housing, resettlement and relocation programs of the LGU is:

- Approved City Shelter Plan
- Approved Resettlement and Relocation Action Plan
- Resettlement PAPs incorporated in CY 2023 Annual Investment Program
- None

Please indicate the percentage of accomplished CY 2023 targets: _____ %



Other Remarks (if any):

This Certification is issued for the purpose of the Seal of Good Local Governance (SGLG) assessment and the Local Governance Performance Management System (LGPMS) LGU profiling.

Issued on the ____ day of _____, 2024.

Certified by:

Attested by:

Signature over Printed Name
City/Municipal Planning and Development Officer

Signature over Printed Name
City/Municipal Mayor

Official Release of this Certification
(Please affix the official LGU stamp below)



CERTIFICATION

This is to certify that the City/Municipality of _____ has the following accomplishments and data *(Please tick applicable items only)*:

The LGU has provided logistical support to the PNP Local Police Office/Station in CY 2023.

Accordingly, the following are the forms of support given *(please tick applicable choices only)*:

Ammunition

Police station

Communication

Supplies

Vehicle

Others *(please specify)*: _____

The LGU has supported the organization of the Barangay Peacekeeping Action Teams, barangay tanods, and/or any similar unit.

Relatively, the LGU has *(please supply required data)*:

_____ % of barangays with organized BPATs, barangay tanods and/or similar unit; and

_____ % of the barangays with trained BPATs, barangay tanods and/or similar unit.

Please see attached list of barangays for further information.

Other Remarks (if any):



SGLG Form CM 2I Local PNP Office/ Station (attachment)
 Attach additional pages, if necessary.

#	Name of Barangay	With Organized BPATs, barangay tanods and/or similar unit	With trained BPATs, barangay tanods and/or similar unit*
1		<input type="checkbox"/>	<input type="checkbox"/>
2		<input type="checkbox"/>	<input type="checkbox"/>
3		<input type="checkbox"/>	<input type="checkbox"/>
4		<input type="checkbox"/>	<input type="checkbox"/>
5		<input type="checkbox"/>	<input type="checkbox"/>
6		<input type="checkbox"/>	<input type="checkbox"/>
7		<input type="checkbox"/>	<input type="checkbox"/>
8		<input type="checkbox"/>	<input type="checkbox"/>
9		<input type="checkbox"/>	<input type="checkbox"/>
10		<input type="checkbox"/>	<input type="checkbox"/>
11		<input type="checkbox"/>	<input type="checkbox"/>
12		<input type="checkbox"/>	<input type="checkbox"/>
13		<input type="checkbox"/>	<input type="checkbox"/>
14		<input type="checkbox"/>	<input type="checkbox"/>
15		<input type="checkbox"/>	<input type="checkbox"/>
	Total No. of Barangays in the LGU		
	Total No. of Brgys. with organized BPATs, barangay tanods and/or similar unit		
	Total No. of Brgys. with trained BPATs, barangay tanods and/or similar unit		

*Trainings conducted/ received from 2018 onwards



CERTIFICATION

This is to certify that the City/Municipality of _____ has the following accomplishments and data *(please supply the following information)*:

Component Barangays have their respective violence against women (VAW) desks. Please provide the percentage of barangays with VAW desks: %

Component Barangays have their VAWC reports. Please provide the necessary information below:

Percentage of barangays with VAWC quarterly reports submitted to the LSWDO in CY 2023

Quarter	% of Barangays
1 st Quarter	_____
2 nd Quarter	_____
3 rd Quarter	_____
4 th Quarter	_____

Other Remarks (if any):



Early Childhood Care and Development

_____ % of barangays with established daycare/child development centers. Attached is the list of barangays which complied with the requirement; and

_____ % of ECCD-trained daycare teachers. *(for profiling)*

#	Name of Barangays	Kindly tick if barangay has an established daycare/child development center or access to such	Kindly tick if barangay has daycare teacher/s that are ECCD-trained <i>(for profiling)</i>
1	_____	<input type="checkbox"/>	<input type="checkbox"/>
2	_____	<input type="checkbox"/>	<input type="checkbox"/>
3	_____	<input type="checkbox"/>	<input type="checkbox"/>
4	_____	<input type="checkbox"/>	<input type="checkbox"/>
5	_____	<input type="checkbox"/>	<input type="checkbox"/>
6	_____	<input type="checkbox"/>	<input type="checkbox"/>
7	_____	<input type="checkbox"/>	<input type="checkbox"/>
8	_____	<input type="checkbox"/>	<input type="checkbox"/>
9	_____	<input type="checkbox"/>	<input type="checkbox"/>
10	_____	<input type="checkbox"/>	<input type="checkbox"/>
11	_____	<input type="checkbox"/>	<input type="checkbox"/>
12	_____	<input type="checkbox"/>	<input type="checkbox"/>
13	_____	<input type="checkbox"/>	<input type="checkbox"/>
14	_____	<input type="checkbox"/>	<input type="checkbox"/>
15	_____	<input type="checkbox"/>	<input type="checkbox"/>
	Number of Barangays	_____	
	Number of Barangays with established daycare/child development center	_____	
	Number of Barangays with ECCD-trained daycare teacher/s		_____



(Attach additional pages, if necessary.)

This Certification is issued for the purpose of the Seal of Good Local Governance assessment.

Issued on the ____ day of _____, 2024.

Certified by:

Attested by:

Signature over Printed Name
City/Municipal Social Welfare and
Development Officer

Signature over Printed Name
City/Municipal Mayor

Official Release of this Certification
(Please affix the official LGU stamp below)



CERTIFICATION

This is to certify that the City/Municipality of _____ has the following *(Please supply required data)*:

Open/Controlled Dumpsite *(if applicable)*

- No operating open/controlled dumpsite
- Operates a controlled/open dumpsite, LGU/private entity-owned, used as waste disposal facility
- Has a Safe Closure and Rehabilitation Plan for controlled/open dumpsite that is *(please tick applicable condition)*:

Approved; Date of approval: _____

With percent-completion of: _____ as of _____

Currently being drafted with DENR's technical assistance

Access to Materials Recovery Facility

_____ % of barangays have access to a Materials Recovery Facility (MRF) with a recording system. A list of barangays covered is attached.

- Has planned programs on increasing operational MRFs
- Has planned programs on expanding its operation of a single MRF servicing multiple Barangays
- Other initiatives to expand access to MRF. Please specify: _____

Access to Sanitary Landfill (SLF)

- Has an LGU-owned and operated Sanitary Landfill (SLF) (completed and operational)
- Has an LGU-owned Sanitary Landfill (SLF) being constructed
- Forged partnership with a government/private entity for the use of an SLF as final waste disposal facility

Name of Partner Entity/Facility: _____

- Operates a Temporary Residual Containment Area
- With the proposed construction of an SLF, budgeted under the LGU's Approved 10-Year SWM Plan



- Has access to a Waste-to-Energy facility duly registered with the Department of Energy (DOE).
 (Attach MOV from DOE, if available)
- Other initiatives to access an authorized SLF or to completely address residual wastes. Please specify (Attach additional certification/MOVs from DENR indicating that the LGU's facility/technology/initiatives lead to zero residual wastes OR the LGU's technology/facility/initiatives completely address its residual wastes, if available):

Segregated Collection Efforts

% of barangays are covered by segregated collection. A list of barangays covered is attached.

Proof of Segregated Collection:

- Has ordinance on segregated collection
- Has separate schedule for the collection of the different types of wastes
- Has separate trucks or haulers for specific types of wastes

This Certification is issued for the purpose of the Seal of Good Local Governance assessment.

Issued on the _____ day of _____, 2024.

Certified By: _____	Attested by: _____
Signature over Printed Name City/Municipal Environment and Natural Resources Officer	Signature over Printed Name City/Municipal Mayor
Official Release of this Certification (Please affix the official LGU stamp below)	



SGLG Form CM 2M Local Environment and Natural Resources Office (attachment)
 Attach additional pages, if necessary.

#	Name of Barangay	With Access to an MRF with recording system	Covered with segregated collection system
1		<input type="checkbox"/>	<input type="checkbox"/>
2		<input type="checkbox"/>	<input type="checkbox"/>
3		<input type="checkbox"/>	<input type="checkbox"/>
4		<input type="checkbox"/>	<input type="checkbox"/>
5		<input type="checkbox"/>	<input type="checkbox"/>
6		<input type="checkbox"/>	<input type="checkbox"/>
7		<input type="checkbox"/>	<input type="checkbox"/>
8		<input type="checkbox"/>	<input type="checkbox"/>
9		<input type="checkbox"/>	<input type="checkbox"/>
10		<input type="checkbox"/>	<input type="checkbox"/>
11		<input type="checkbox"/>	<input type="checkbox"/>
12		<input type="checkbox"/>	<input type="checkbox"/>
13		<input type="checkbox"/>	<input type="checkbox"/>
14		<input type="checkbox"/>	<input type="checkbox"/>
15		<input type="checkbox"/>	<input type="checkbox"/>
	Total No. of Barangays in the LGU		
	Total No. of Brgys. with access to an MRF	_____	
	Total No. of Brgys. covered with segregated collection		_____