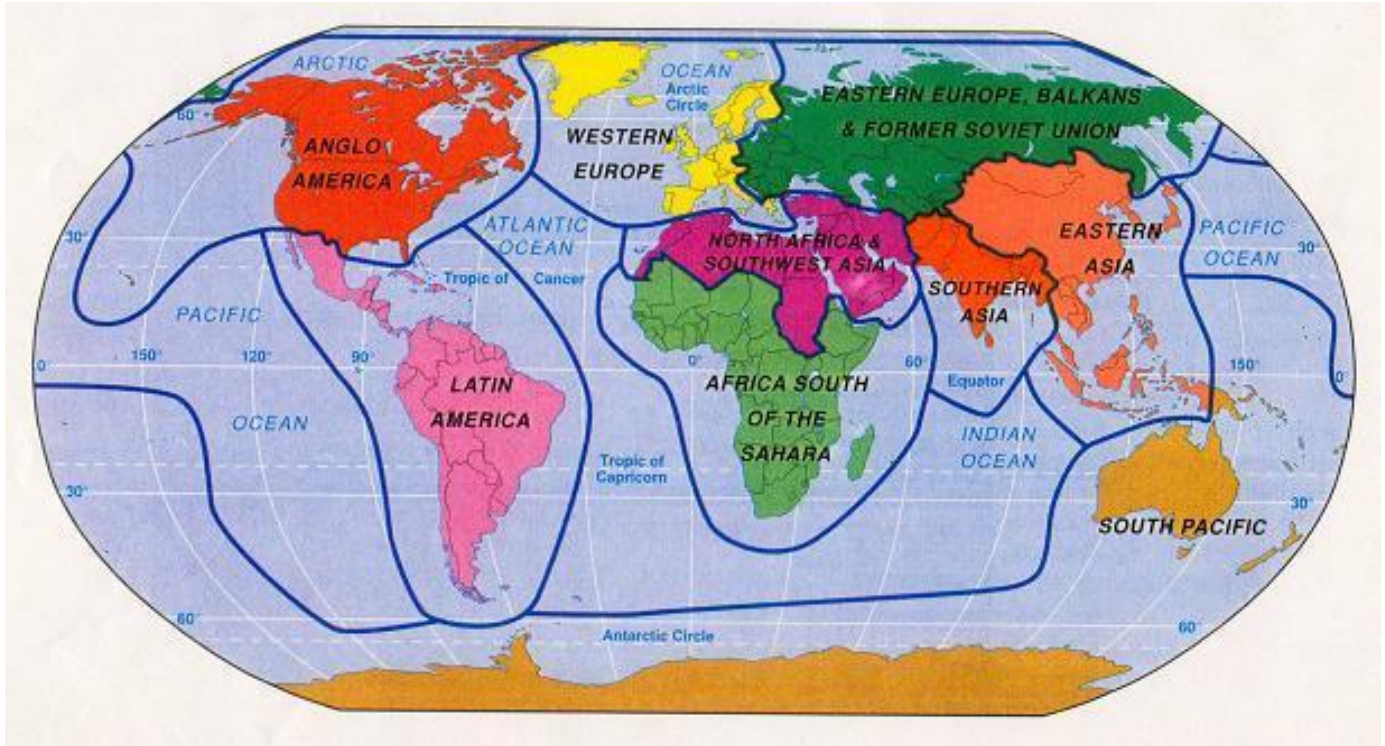


# Regionalizing the World

Map #1

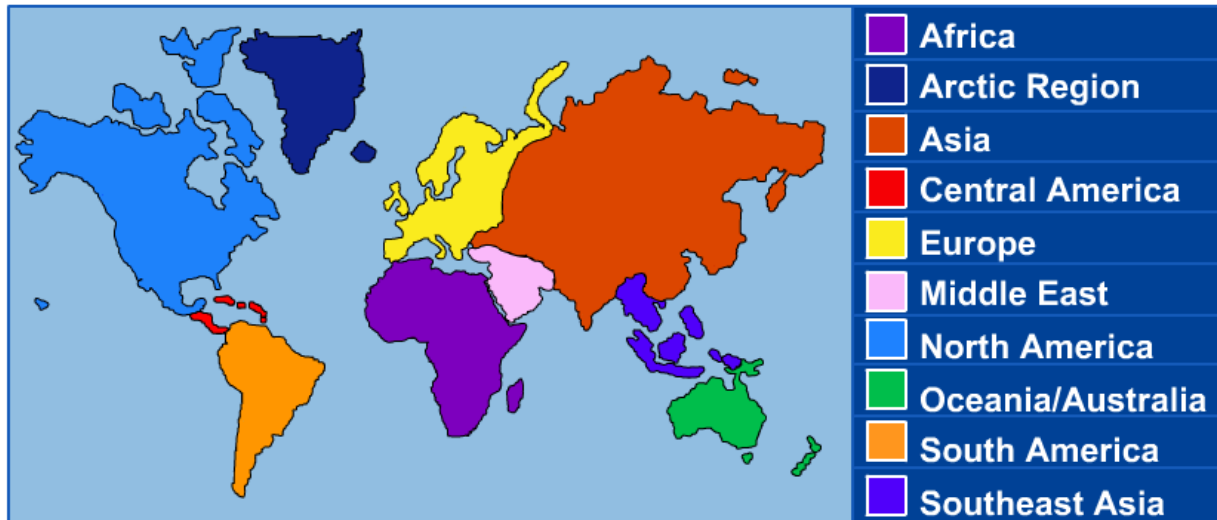


How many regions are there?

How is this map different than map #2?

## World Weather

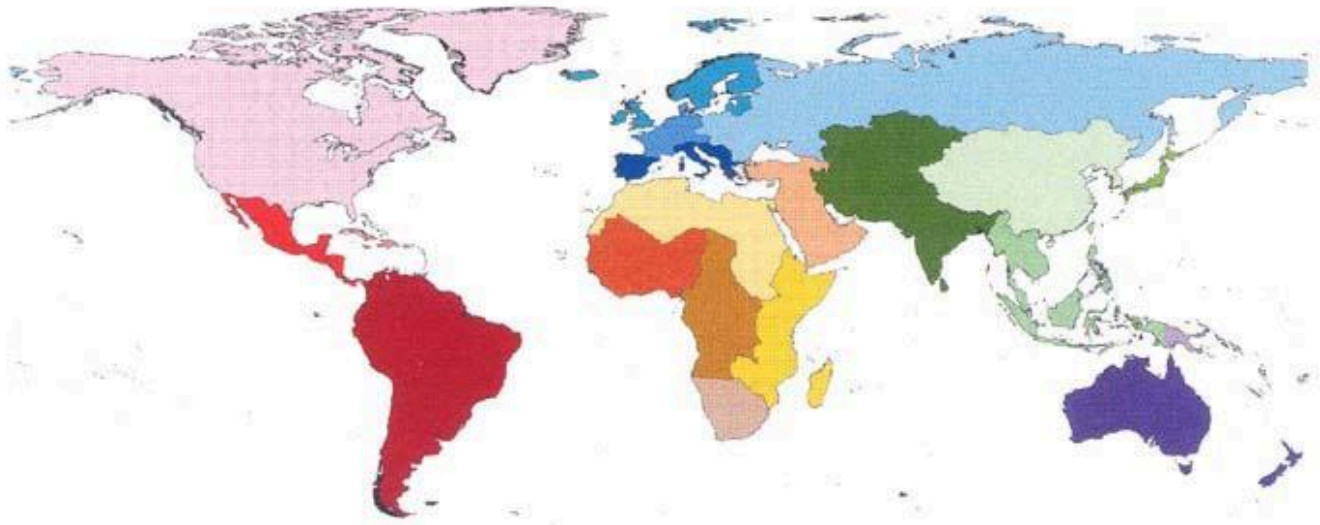
### World Regions



How many regions are there?

How is this map different from map #3?

Map #3



**America**

- Northern America
- Caribbean
- Central America
- South America

**Europe**

- Eastern Europe
- Northern Europe
- Western Europe
- Southern Europe

**Africa**

- Northern Africa
- Eastern Africa
- Southern Africa
- Middle Africa
- Western Africa

**Asia**

- Eastern Asia
- South-eastern Asia
- Japan
- South-central Asia
- Western Asia

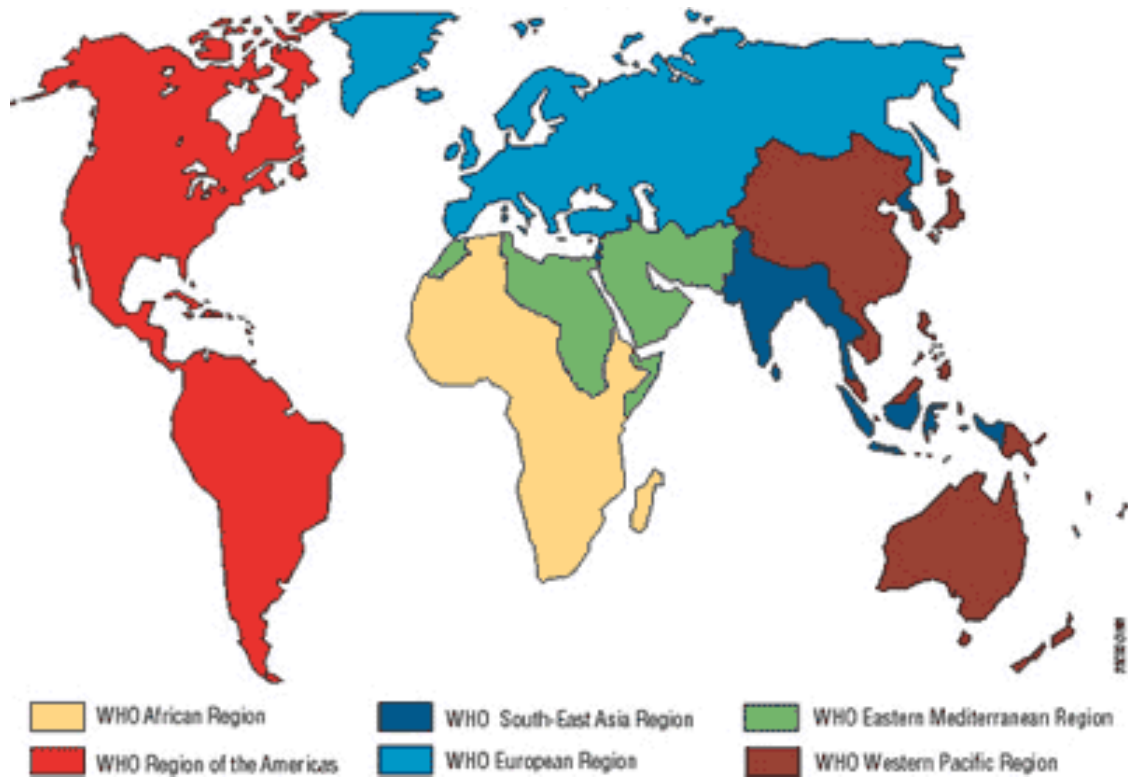
**Oceania**

- Australia and New Zealand
- Melanesia

How many regions are there?

How is this map similar to map #2?

Map #4



How many regions are there?

How is this map similar to map #3?

### Final Questions

What might be an advantage of using a map that has many regions?

What might be a problem of using a map that has many regions?

Which of these maps would you prefer to use if you had to describe a location you had just been to for the first time. Why would you use that map?