

Analysis of Jet Lag Season 8 trailer

▶ Jet Lag Season 8 - Trailer

▶ How much of Jet Lag season 8 is revealed in the trailer?

Find the updated timeline and analysis of episode 1 here:

☰ Analysis of Jet Lag Season 8 Episode 1 Teasers

Timeline:

This timeline is now outdated with the release of episode one. Check out the new expanded timeline here:

☰ Analysis of Jet Lag Season 8 Episode 1 Teasers

Day 1: October 23rd (Alaska)

- **14:54** Sam posts a selfie to Twitter of everyone at the Utqiagvik whale jaw. A Google search tells me he's riffing on a Drake lyric.



- **15:00:** game begins (0:01 in the trailer)



- Ben and Adam immediately stop to look at Adam's phone. They probably need to see what the Flop challenges are. (0:22 in the trailer)

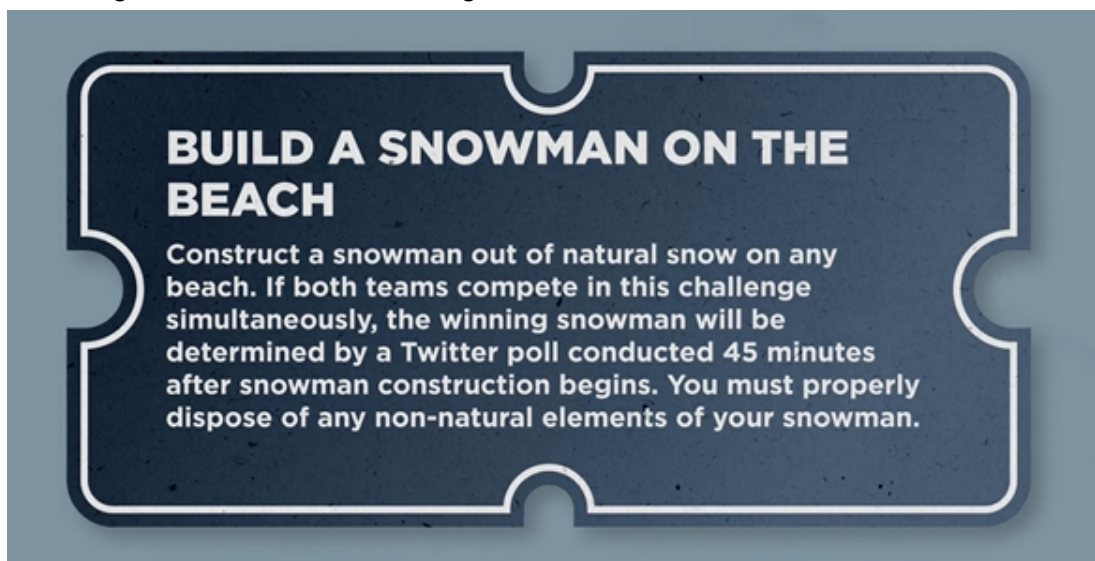


- Sam and Michelle presumably also look at the Flop, and then keep running up the street.
"What are they doing? Why are they standing there? What do they know that we

don't?" (0:24 in the trailer)



- There's some (admittedly weak) immediate continuity from the introductory clip starting at 0:01. At the end of the clip (at 0:22), Michelle takes off her right glove, probably to look at the Flop on her phone. The glove is still off as they're running in this clip.
- One of the tickets shown in the trailer is for the first flight from Utqiagvik to Anchorage. The associated challenge is to build the best snowman in 45 minutes.



This ticket seems to be in the Flop, as the teams both start constructing snowmen. If the timing is exact, then construction commences at **15:10**.

- Ben is seen holding an ice spike, which later shows up on snowman number 1. (0:05 in the trailer)



- **15:55:** Two snowmen are posted to twitter. They are side by side in real life as in the photos, as can be seen by the shared pieces of background.



<https://twitter.com/wendoverpro/status/1716604132314816855>

The driftwood/ice on the beach in the background is also seen in the trailer (at 0:05)



- Snowman #2 seems to win the poll, so Sam and Michelle win



Sam (from Wendover)
@wendoverpro

...

Which is the best snowman?

First

39%

Second

61%

851 votes · Final results

1:54 AM · Oct 24, 2023 · 101.4K Views

- Adam's arm is shown holding the icicle that is used in snowman #1
- Sam and Michelle take the first plane to Anchorage. Everyone is wearing their thick coats in this image, but it's light out, so I don't think this is their later flight from Anchorage (2:00 in the trailer).



The plane at 0:08 is in Utqiagvik Airport. Maybe this is Sam and Michelle boarding it?



- Ben and Adam go to the Utqiagvik Heritage Center, which closes at **17:00** (1:19 in the trailer).




Either before or after this, they go to the outskirts of Utqiagvik (00:29).



- The clip at 2:04 shows Michelle entering a taxi. She's wearing the same warm clothes as in the clip from McHugh Creek, and the sun seems to be going down. Looks like the sun is reflected in the window behind the car. Perhaps Sam and Michelle arrived in Anchorage in the evening and went to the Creek in a taxi as the sun set. Then in the morning when the flop was released, they were back at the creek where they started the rest period. Explanation only works if they had some concept of what the tickets would be before they were released.



- Sam and Michelle arrive in Anchorage (the flight itself takes about 1 hour 50 mins), where they end up at McHugh Creek. From McHugh Creek, we see the twilight of day one. That day, the sun set in Anchorage at **18:17**. (2:06 in the trailer)



- Sky is red in the west, making this probably a sundown. It is also part of a short montage of the sun going down in various places.

Day 2: October 24th (Rockies)

- Sam and Michelle are back at McHugh Creek. Notice the cup. Maybe they have to drink water from a natural source. (1:02 in the trailer)



It confuses me that Sam says “Can you do the flop? It’s good?” Like they are only now seeing the challenge. Why would they be at the creek if they didn’t already know the challenge? Maybe they know the challenge title, but the specifics are hidden until a certain point in the morning? Maybe they did a different challenge at the creek the night before, and this is where the night time footage is from. The right side of the night time clip does show the sky through the trees, so maybe we’re on a mountainside, and that side has a drop rather than more trees. Although I watched some videos of people hiking that trail, and very quickly after the bridge we see here, the trees become much more sparse, and I couldn’t find anything that matched. Would’ve been crazy if I did, though!

- This is one of the teams taking off in a Delta Airlines plane going to Seattle from Anchorage (2:01 in the trailer).



- This view is probably from the same plane as the plane seen taking off from Anchorage, especially since the wing looks just like the one taking off in Anchorage

(2:02 in the trailer). Indeed, these are the mountains very close to Anchorage.




- Sam and Michelle arrive in Sea-Tac International Airport and head for Seattle City, where they visit Archie McPhee's as day two starts to come to an end (0:55 in the trailer). It is getting dark in this clip, so they must have been in Seattle until after sunset.



- Somehow, Ben and Adam find themselves on a flight to Seattle, probably from Anchorage. Ben exclaims: "I really can't believe that that worked" (1:04 in the trailer). Is he talking about the fact that they got from Utqiagvik to Seattle in one day? The Delta Airlines logo shows up on the screen as well.



And he also says “let’s go” (0:57 in the trailer).



- Late at night, Ben and Adam arrive at Sea-Tac Airport. Ben is still holding his white coat like he was on the plane. Ben says “feel that, it’s, like, tropical” (1:00 in the

trailer).



- The clip at 0:54 could be the same airport arrival as Ben is carrying that same coat with his bandana folded the same way.




- Ben and Adam are near the Sea-Tac Airport, where Ben says “I think it’s gonna be bloody tomorrow” (1:22 in the trailer). Ben is carrying his warm coat and hat still. I think they completed enough challenges in Utqiagvik to get two non-stop flights, first

to Anchorage, and then Seattle.



- Ben and Adam leave the airport for a hotel, but will probably have to return to the airport before the rest period ends in the morning. This late night footage is filmed, probably from the back of a taxi (0:52 in the trailer).



This clip is probably from the same car ride (0:53 in the trailer). But the similar light

patterns on the window are just a filter added in editing.




- Sam and Michelle go back to the airport before the rest period so they can begin their next day right there. Michelle says “depending what comes up in the Flop, we may not get on this plane” (1:32 in the trailer). She changed jackets, which I don’t know how to explain in terms of this all happening on the same day. It’s not a definitive continuity break, though!



Day 3: October 25th (North West)

- Ben and Adam are probably leaving a taxi, now back in some parking facility of the Sea-Tac Airport (1:18 in the trailer). I didn’t locate this place, but It is dark out, so a parking garage is my best shot at continuity. Notice Ben is wearing his cap, and both

are wearing their warm jackets/fleece that they will be seen wearing today.



- The two are back in the same spot where they left off, but the two have put on a new hat and shirt and jacket (1:23 in the trailer).



The two are then seen discussing in a different airport locale. They are clearly wearing the same combinations of clothes, except for one jacket (1:47 in the trailer).

Adam says “look at how normal I’m being”.



Still in the Sea-Tac Airport, they check the new Flop drop (1:50 in the trailer).
“Another Flop”. “Shoot, shoot, shoot, I think we have to try it”. “I think we’re gonna miss our flight”! That last line may be taken from a different clip!



- Michelle says “let’s go” (0:57 in the trailer). I assume the Flop just worked out in their favor, since it looks like they set up a camera to both stand in front of, both with their phone out. It didn’t rain this day, but if it really is the morning, that might explain why it

still looks a little wet.



- Ben and Adam visit a Goodwill store, where they try on some big old ties (1:12 in the trailer). What is the red thing on the ground? The inside of Ben's fleece? Notice it's been raining. The outdoor shots of Seattle in the trailer are wet from rain. It rained on the morning of day 2, but not the following days. This is why I think everyone got to Seattle so quickly.


<https://weatherspark.com/h/m/913/2023/10/Historical-Weather-in-October-2023-in-Seattle-Washington-United-States#Figures-Rainfall>



I lose track of Ben and Adam for almost a full 24 hours after this clip. Do they miss their flight or not?

- Sam and Michelle get on a plane to Boise, Idaho. This trip takes about an hour and a half. The trailer shows a clip of their plane wing with Lake Lowell in the background

(0:42 in the trailer). This is an Alaska Airlines plane wing.



- Sam and Michelle sprint through Boise Airport (1:35 in the trailer).



- Sam (wearing a cap) enters a rental car outside Boise Airport (1:14 in the trailer). It's Sam since the hand's fingernails aren't painted.



The car leaves the airport and we catch a glimpse of the “welcome to Boise” sign (1:15 in the trailer).



- Sam and Michelle Drive to the Fred Meyer department store in Boise. Outside the entrance, we see them look at Sam’s phone as he says “another Flop”, while holding a pumpkin (1:51 in the trailer). Clearly, they are already doing a challenge, and the Flop has not just happened now. Or at least, I hope so, because my timeline would have their day 3 start in Seattle, not Boise.



The clip of Michelle running through a Fred Meyer department store is probably recorded at this same store (1:58 in the trailer). "This is the ticket everybody wants", she says. Probably a long plane ticket or something.



- While in Boise or the Great plains, one of the teams probably complete a challenge that requires riding a horse. But I haven't located the horse clip at 1:16 yet. The foggy highway at 1:17 and the flat grassy valley highway at 0:53 is probably also from day 3 (the teaser at the end of episode one reveals that it was Ben and Adam by the horses).
- Sam and Michelle have left Boise, and are probably driving to Salt Lake City, where they will end the day. I think that the sunset footage at 0:42 and 2:05 is from their perspective. Thinking about it, though, it looks like they're driving towards the sunset, which doesn't make much sense. I don't know quite where to put this one.



Another sunset scene shown in the trailer might be from the same stretch of road (1:17 in the trailer).



Day 4: October 26th (Southeast)

- Sam and Michelle are standing in the parking lot of a Costco Wholesale department store in West Valley, a suburb of Salt Lake City (1:28 in the trailer). The sun is south-southwest. Sam says “the flight is sold out”, and Michelle looks shocked to have learnt this.



In this same clip, the two appear to be getting ready to go on a picnic, as they've bought a big bag, some bread and sliced meat.



- Sam is seen running not far away, with a home made sandwich in hand (0:55 in the trailer).




- After having traversed the Great Plains somehow, Ben and Adam land at General Mitchell International Airport in Milwaukee. They catch a train to Chicago at the nearby station (0:09 in the trailer).



There are many clips of them getting on the train. Here, at 0:56.



And here, at 2:03.



And here, at 2:04.



- On the way to Chicago, we see a clip of some Metra trains next to the train (0:42 in the trailer). I did not geolocate this clip.




- Sam and Michelle take a Frontier Airlines flight that either arrives in or departs from Denver, Colorado (0:52 in the trailer). This aerial footage is of the Seven Hills suburb of Denver. Archacovercosine found this location.



- In Chicago, Ben and Adam get off their train on platform 19-21 of Union Station (2:03 in the trailer).



They run towards the platform exit (0:54 in the trailer).



- Ben and Adam board an Amtrak sleeper train, also at Chicago Union Station (1:37 in the trailer).



“What happened was very bad, but this is very cool”, they say, as they proceed to

have a sleeper train dance party (1:38 in the trailer).



- This is all I can confidently say happens on day 4 (and even these might be on the wrong day).

Day 5: October 27th (Key West)

- Ben and Adam wake up on their sleeper train to Pittsburgh (1:07 in the trailer).



- Ben is at the airport in Pittsburgh, saying “the TSA just rejected me” (1:30 in the trailer).



- Sam and Michelle are seen driving on the I-20 highway between Birmingham, Alabama, and Atlanta, Georgia (0:09 in the trailer). I've been told that a Delta plane leaves from Atlanta to Key West at about 9 AM this day.



- Someone leaves the airport in Key West in a car (2:05 in the trailer).



- That same car drives down the road towards the southernmost point of Florida (2:07 in the trailer). The clouds look the same as the last clip.



- A car approaches the southernmost point of the Contiguous US (2:08 in the trailer). The sun is way closer to the horizon in this clip. This is probably from the second

team that got here.



- We are shown a clip of the sunset in Key West (2:06 in the trailer). Surely this is after the race has concluded.



Most interesting unsolved mysteries:

See the section in the document for episode 1:

[Analysis of Jet Lag Season 8 Episode 1 Teasers](#)

Locations:

Map of most exact locations:

<https://www.google.com/maps/d/edit?mid=1u3U6p9EtFKfTxmOSxDTWVtXIVybs6o&usp=sharing>

- 0:01 Utqiagvik

- 0:04 probably Utqiagvik, sky looks same
- 0:05 Mt Denali,
https://earth.google.com/web/search/Chulitna+River,+Alaska,+USA/@62.60284424,-150.25935175,212.06011551a,1503.89837448d,34.9999845y,-35.36065366h,87.15996229t,0r/data=CigiJgokCYCYo_T3kVFAEc0czM7ZSIFAGc1-Z6MHPWLAITK6OOUz2WLAOgMKATA
- 0:05 Utqiagvik
- 0:06 Utqiagvik (Ben's hand, so they lost the Snowman challenge)
<https://twitter.com/wendoverpro/status/1716604132314816855>
- 0:08 Utqiagvik
- 0:09 General Mitchell Int'l Airport Train Station
Looked at every amtrak station in Illinois. Searched for Illinois stations under construction, but didn't do Wisconsin. Could've easily found it that way!
<http://www.trainweb.org/amtrakpix/locoshots/sc44-state/IDTX4630A.html>
<http://rrpicturearchives.net/Locopicture.aspx?id=241127>
<https://www.amtrak.com/illinois-services-train>
<https://www.amtrak.com/content/dam/projects/dotcom/english/public/documents/Maps/Amtrak-System-Map-1018.pdf>
<https://www.amtrak.com/routes.html>
<https://www.amtrak.com/routes/hiawatha-train.html>
<https://foursquare.com/v/amtrak--general-mitchell-international-airport-mka/4b5d8fe6f964a520926129e3>
The footage is of a train arriving. So they probably took a flight to Milwaukee.
- 0:09 The I-20 highway between Birmingham, Alabama, and Atlanta, Georgia.
Archacovercosine found this one!
<https://www.google.com/maps/@33.6439376,-85.4469201,3a,75y,59.43h,95.9t/data=!3m6!1e1!3m4!1sJKzutlmxFI26kHLuYNCZMg!2e0!7i16384!8i8192?entry=ttu>
~~Some highway—temperate climate~~
- 0:12 Southernmost point of continental USA (not southern point of US)
- 0:22 Utqiagvik
- 0:24 Utqiagvik
- 0:30 Utqiagvik
- 0:42 Airplane wing blurred in background. Split winglet, ~~but can't identify the wing, United Airlines is the closest I'm getting.~~ It's actually the same clip as shown at 0:06 in episode 1. It's from Sam and Michelle's arrival in Anchorage.
- 0:42 Interstate 70, at this location: <https://goo.gl/maps/tWUmvNSHcRdZU3Du8>
Anotherdoofus from the Jet Lag Discord server found this!
Some deserty/plains landscape at sunset (same as 2:05)
- 0:42 Metra Train, Chicago, multiple rails in parallel. ~~Not Waukegan station, but looks similar.~~ Jaspinko posted a YouTube comment on my video with the exact place! :)
<https://ridertools.metrarail.com/maps-schedules/system-map>
- 0:42 Alaska Airlines Wing - flying somewhere flat and populated w/ fields
It's Boise, and the farm in the bottom right corner of the image is here:
43.66260816715267, -116.53402392967583
<https://earth.google.com/web/@43.63757579,-116.55815877,748.370553a,7729.25100083d,35y,-116.80231463h,76.55340316t,0r/data=OgMKATA>
- 0:52 The Seven Hills suburb of Denver, Colorado. Found by Archacovercosine on the Jet Lag Discord Server. This is the exact location on Google Earth:

<https://earth.google.com/web/@39.65964493,-104.77162573,1720.0964612a,4131.72971806d,35y,27.13614212h,65.70722176t,359.99999917r/data=OgMKATA>

- 0:52 T-Mobile Park, Seattle, WA Headed north towards city center, probably from Seattle-Tacoma int'l airport
- 0:53 Seattle.
City at night. Probably Seattle or suburb (~~same reflections in window as last clip~~)
Those weren't reflections, it's a filter added in post.
- Anotherdoofus on the Jet Lag Discord found this place!
- 0:53 Boise, Idaho. Exact location: <https://goo.gl/maps/1KipRXFjV9vsXois7>
Found on December 23rd. This was the final location to be found, barring a few which contain only vehicles.
Vast flat valley, maybe Idaho, idk the US.
- 0:54 Union Station, Chicago (Metra logo on the train on the right)
https://subwaynut.com/chicago/metra/bnsf_railway/chicago_union/chicago_union61.jpg
- 0:54 Some air plane deboarding hallway. Ben is still holding his warm jacket, so probably just arrived in Seattle
- 0:55 Costco Wholesale parking lot, West Valley, Utah
<https://www.linkedin.com/company/beecher-walker-&-associates/posts/?feedView=all>
- 0:55 Archie McPhee, Seattle, sun not quite down
- 0:56 General Mitchell Int'l Airport Train Station
- 0:57 Sea-Tac Airport
https://www.google.com/search?q=seattle+police+cars&tbm=isch&ved=2ahUKEwimp8amn_yCAxVYq_0HHfliD-0Q2-cCegQIABAA&oq=seattle+police+cars&gs_lcp=CgNpbWcQAziHCAAQgAAQGEzIICAAQCBAeEBM6BAgjECc6BggAEAcQHjoICAAQBRABEB46CAgAEAgQBxAeUMQMWI0WYL4XaABwAHgAgAFViAH5A5IBATiYAQCgAAQgAQtnD3Mtd2l6LWltZ8ABAQ&scient=img&ei=UylxZeaxC9iG9u8P-cW96A4&bih=707&biw=1536#imgrc=3Z2phX_uc-J5FM
- 0:57 Same airplane as 1:04
- 1:00 Sea-Tac Airport.
The bus to Ben's left looks like a shuttle bus from this airport, and his comment hints that they came from somewhere colder.
https://www.google.com/search?sca_esv=589088927&sxsrf=AM9HkKkrtw_i2TiPVMTiZZJRGzWTb-3KJA:1702041353981&q=sea-tac+shuttle+buses&tbm=isch&source=lnms&sa=X&ved=2ahUKEwiAtq-S9v-CAxWXR_EDHUnkAmAQ0pQJegQICxAB&biw=1536&bih=707&dpr=1.25#imgrc=tl_RYp6wdMKOnM&imgdii=vAp_FXFqrlUdIM
This place here!
<https://youtu.be/TmIZS3HO7bE?t=394>
- 1:02 Forest, Deciduous and granite rocky
McHugh Creek, Anchorage
<https://youtu.be/qOTS080EPpo?t=55>
This youtuber was apparently there the same evening!
<https://www.youtube.com/watch?v=ji4UCnsE5BE>
- 1:04 Airplane, Delta Airlines logo on screen. Ben is carrying his thick coat, so probably a flight from Anchorage to Seattle. Delta doesn't fly from Utqiagvik, as far as I can gather
https://www.reddit.com/r/JetLagTheGame/comments/17ff1t5/flights_from_utqiagvik/

- 1:07 Sleeper train (from Chicago?)
<https://amtrakguide.com/2019/04/19/amtrak-routes-with-sleeper-cars/>
<https://www.night-trains.com/north-america/>
 - Same exact type of room as in this video, except mirrored:
<https://youtu.be/r05pkzuKjfs?t=1555>
The video has a map of lines that use this type of train:
<https://youtu.be/r05pkzuKjfs?t=62>
So it's probably either a sleeper train out of Seattle or between Chicago and Pittsburgh
- 1:10 Dark forest (match the clothes? Wearing cap, not pompom hat)
The voices are probably cut together to be quicker. Don't know who's wearing the cap. Maybe the height means it's Sam?
This was revealed by episode 2 before it was located.
- 1:12 Seattle Goodwill shop, Macmillan Piper
<https://macpiper.com/>
- 1:14 Car door at Boise Airport
- 1:15 Boise Airport, Idaho
- 1:16 12 Miles Stables, Aurora, Colorado.
Horses, Idaho?
The building on this image matches, but surroundings not quite
<https://www.diyncrafty.com/diy-horse-shelter/>
Sweet Pepper farm near Boise also has a similar, but not matching building
Gopher on the Jet Lag Discord Server found this one!
A google reverse image search yielded this:
https://www.instagram.com/p/Cx3BGQCuhnj/?img_index=6
And they also found this:
<https://www.facebook.com/photo/?fbid=7865258983516649&set=pcb.7865272883515259>
- 1:17 Flat foggy country road, this is Peña Boulevard in Denver, Colorado. Exact Location: <https://goo.gl/maps/LCPgFf1U55HbL36VA>
- 1:17 ~~Sunset~~ Sunrise in a flat valley. Interstate 70, this place:
<https://goo.gl/maps/13Waf1qidJaxnSzFA>
Anotherdoofus from the Jet Lag Discord server found this place!
- 1:18 Back of taxi at night (Seattle taxi?)
- 1:19 Utqiagvik Museum
<https://photos.alaskaphotographics.com/image/I0000sRI7rF9hjdM>
- 1:20 Ben and Adam leaving a lift by Oxbow Park, Seattle
<https://maps.app.goo.gl/RpeeZLLipJGUe6Vy9>
- 1:22 Sea-Tac Airport (MasterPark Valet bus in background)
 - <https://www.masterparking.com/garage/>
- 1:28 Costco Wholesale, West Valley, Utah
<https://www.linkedin.com/company/beecher-walker-&-associates/posts/?feedView=all>
- 1:30 edit: PITTSBURGH! - some airport, maybe O'hare in Chicago (black and yellow signs, red beams in ceiling)
https://www.google.com/search?q=american+airport+red+ceiling%C2%A8&tbm=isch&ved=2ahUKEwjW-JjAsvyCAxXAo_0HHZgfDWMQ2-cCegQIABAA&oq=american+airport+red+ceiling%C2%A8&gs_lcp=CgNpbWcQAzoECCMQJ1CyMliIPGCJPGgAcAB

[4AIABO4gBrgOSAE4mAEAoAEBqgELZ3dzLXdpei1pbWfAAQE&sclient=img&ei=dT1xZZbqDsDH9u8PmL-0mAY&bih=707&biw=1536#imgsrc=GdLz3xVGNlIHm](https://www.google.com/search?ep=gisbubb&hl=da&re=df&p=AbrfA8q2utS4JRVUG6fqIvVZS_X9RXLZ3HHIVap1zgJit60y5v-Kc5wllOuzvLjIAcS2BZSBRNRwgc6CfsVclprmEks4Uld9QtgpruDiRUuI9DPWlpo40AwLVpbSiygSN1bYh9vQYzm25FkxyoMS5MCVqJsjSQMXNLtf2A39eK6Aw-s8L1IC-Hy7bWY1WYBROjLUmFrJHFa8yfkIGa5Q1HOvd19hLTzbtlu3YWI6WkfxiT57U_QcumIKXEwIMKakHitt8mMFvG4qDd9MaEjDLJZIEBI6iad1Xw%3D%3D#ins=W251bGwsbnVsbcXudWxsLG51bGwsbnVsbcXudWxsLG51bGwsIkVrY0tKRFV6WVRNd04ySTFMVEU0WIRVdE5HVm1aUzFpTkRaakxXTTBOakF5TldOak56ZGxOQklmUVhoWIVWWndhRXBSYUc5VFdVUnpaM0puWDBNeFVEWk9OMk5DU25oQ1p3PT0iXQ==)

- Pittsburgh Airport (found through reverse image search of black airport sign with yellow text and red line. Red ceiling steelwork matches with Pittsburgh Airport)
https://lens.google.com/search?ep=gisbubb&hl=da&re=df&p=AbrfA8q2utS4JRVUG6fqIvVZS_X9RXLZ3HHIVap1zgJit60y5v-Kc5wllOuzvLjIAcS2BZSBRNRwgc6CfsVclprmEks4Uld9QtgpruDiRUuI9DPWlpo40AwLVpbSiygSN1bYh9vQYzm25FkxyoMS5MCVqJsjSQMXNLtf2A39eK6Aw-s8L1IC-Hy7bWY1WYBROjLUmFrJHFa8yfkIGa5Q1HOvd19hLTzbtlu3YWI6WkfxiT57U_QcumIKXEwIMKakHitt8mMFvG4qDd9MaEjDLJZIEBI6iad1Xw%3D%3D#ins=W251bGwsbnVsbcXudWxsLG51bGwsbnVsbcXudWxsLG51bGwsIkVrY0tKRFV6WVRNd04ySTFMVEU0WIRVdE5HVm1aUzFpTkRaakxXTTBOakF5TldOak56ZGxOQklmUVhoWIVWWndhRXBSYUc5VFdVUnpaM0puWDBNeFVEWk9OMk5DU25oQ1p3PT0iXQ==
https://www.google.com/search?sca_esv=588752686&sxsrf=AM9HkKnBFYfJ6WPB-V8CnLu0W-49AdRKNg:1701958160862&q=pittsburgh+airport+interior&tbm=isch&source=lnms&sa=X&ved=2ahUKEwi-3eacwP2CAxUKQfEDHVYTCFgQ0pQJegQIDBAB&biw=1536&bih=707&dpr=1.25

- 1:32 Sea-Tac Airport

https://www.google.com/search?q=sea-tac+airport+seating&tbm=isch&ved=2ahUKEwjv17Wqkf6CAxUW77sIHdpXCVoQ2-cCegQIABAA&oq=sea-tac+airport+seating&gs_lcp=CgNpbWcQAzoECCMQJzoECAAQHjoGCAAQCBAeUPsHWO0OYPcQaABwAHgAgAFHiAHWA5IBATiYACgAQGgAQnd3Mtd2I6LWltZ8ABAQ&sclient=img&ei=HCdyZe_ZKZbe7_UP2q-l0AU&bih=707&biw=1536
<https://www.hok.com/news/2018-11/sea-tac-airports-new-concourse-d-annex-will-improve-the-passenger-experience/>
<https://www.usgbc.org/projects/sea-tac-airport-north-satellite>
<https://www.bizjournals.com/seattle/news/2017/04/21/sea-tac-airport-seating-power-outlets-vitra-meda.html>
<https://skytraxratings.com/airports/seattle-tacoma-airport-rating>

- 1:35 Boise Airport

- 1:37 Amtrak Sleeper train from Chicago Union Station, platform 24-22

https://subwaynut.com/chicago/metra/bnsf_railway/chicago_union/chicago_union151.jpg

- 1:47 Sea-Tac airport (because of the seats)

- 1:50 Most likely Sea-Tac Airport again, since they're wearing the same clothes in all those clips.

This is the C Concourse at gates C10E and F. By the tinted plexiglass dividers on the right here:

<https://youtu.be/KhqkP6eZRwg?t=5026>

<https://youtu.be/cfuNO-pG3Zw?t=44>

- 1:51 Fred Meyer, Boise

- 1:58 Probably the Fred Meyer department store in Boise. Michelle is wearing the same blue shirt as in Boise Airport

- 2:00 Unknown plane (only possible by matching the clothing maybe). Possibly the plane from Utqiagvik to Anchorage (Michelle is wearing her warm coat and it's still light out)

- 2:01 Takeoff from Anchorage (61.190757450497316, -150.00953982727128)
- 2:01 Plane wing (same takeoff as last clip)
- 2:02 Plane landing in Sea-Tac airport
 Plane wing (whose phone screen is in the reflection?)
 Possibly Pittsburgh. It was rainy and foggy on the 27th and 28th (at least according to this)
<https://world-weather.info/forecast/usa/pittsburgh/27-october/>
 Wing could be from Southwest Airlines. They are very close to the ground, so maybe it's actually a landing? Do planes fly low more when they're about to land?
 This was found by Anotherdoofus on the Jet Lag Discord Server. Thanks!
 The flaps are down, so yes, it's a landing.
 The exact angle on Google Earth:
<https://earth.google.com/web/search/sea-tac+airport/@47.49599439,-122.31158778,145.72815338a,765.6889145d,35y,85.16444646h,71.29591674t,0r/data=CigiJgokCeYfE3sB-UNAEeafnTm10kNAGbhQ6TKIG1rAIYBidcq7NVrAOgMKATA>
- 2:02 seemingly same plane wing as Anchorage one two clips ago (same scratch marks, etc.)
<https://earth.google.com/web/search/chugach+national+forest/@61.39316973,-148.83706331,545.98213709a,36545.48931601d,35y,20.21100101h,76.44561483t,0r/data=CigiJgokCQyZw9Y580RAEfKM8Fmy8kRAGXiKcQYe7VXAISpAdPuA7VXAOGMKATA>
- 2:03 Union Station, Chicago (Metra train on the right)
https://lens.google.com/search?ep=gisbubb&hl=da&re=df&p=AbrfA8r-E9GUL8UyJg6-IRibVKBQWaZf925vnRMjMAaltgL98k8CsxXOfYxcRKUZodyuzNIWqKcOBx-E24QF-OHOGzddqcOHeipEi6fUNveNvyzSJBtHzh-Tmw6bmJohLscPEI-UGP1QyAlrRy-AEEi8IU8CetQp3O0uxRFCVoAYhbkxhNxiulaPb8BYxSJeVs-vMChOs_Oo6xmFut-kpvMpDXTxAcBLJM9IUBINTLTx9t41iE_OYqYiDN6WEiYZjICV2ZPrSF6frjevehcFfsBqG-hZOBEetCA%3D%3D#ins=W251bGwsbnVsbCxudWxsLG51bGwsbnVsbCxudWxsLG51bGwsIkVrY0tKR05tTUdNMFI6QTFMVFI3Wm1JdE5EVXIPUzFpTmprM0xURmxZekpoTkDJNFpTTRNQklmWnpCdGJEQmtjMUPRUnpSbVdVUnpaM0puWDBNeFVEVmtWMVpXVVhoQ1p3PT0iLG51bGwsbnVsbCxudWxsLDEsbnVsbCxbbnVsbCxudWxsLFSwLDAsoTIZNjgsNjQxNzhdXV0=
https://www.google.com/imgres?imgurl=https%3A%2F%2Fsubwaynut.com%2Fchicago%2Fmetra%2Fbnsf_railway%2Fchicago_union%2Fchicago_union43.jpg&tbnid=pQYaNeoKAhtUQM&vet=12ahUKEwj48rCt2v2CAxXu7rsIHVniCf0QMygkeqUIARCKAQ..i&imgrefurl=https%3A%2F%2Fsubwaynut.com%2Fchicago%2Fmetra%2Fbnsf_railway%2Fchicago_union%2Fp3.php&docid=DXrp0dC3aptfhM&w=1000&h=667&q=chicago%20metra%20train%20platform%20indoors&ved=2ahUKEwj48rCt2v2CAxXu7rsIHVniCf0QMygkeqUIARCKAQ
https://subwaynut.com/chicago/metra/bnsf_railway/chicago_union/p3.php
 Apparently the train to (maybe from) Milwaukee
- 2:03 Milwaukee Airport, I didn't need to do all that work earlier
- 2:04 back of taxi, sun is setting(?), snow outside or is it asphalt? Anchorage?
- 2:05 Georgia license plate? Florida? Texas? Maryland???
- Key West Airport
- 2:05 sunset in the valley from 0:42. Probably somewhere between Boise and Salt Lake City
<https://www.tripadvisor.dk/Tourism-g57013-Hinckley-Utah-Vacations.html>

- 2:06 McHugh Creek, Anchorage
Probably sunset in Alaska? Sea to the west.
https://lens.google.com/search?ep=gisbubb&hl=da&re=df&p=AbfrA8qmcjs_FRuUBApuD8Xt_bvfdQcj2aF3lpKsPm9l-0_G05iVIHBDgWqo14H0s8Viqmz1D0saY3Y0Tili2KSXTiG-qtXZX0MMVA3EdOG6mKKbH4ue4pmKnpk0M4qevLgvp0Rgg5qm60Tp6fvu1c8IT9hKIZeSDagB8FKgaxMQa7duZ8tQ3SSJkFehAIE98Or2cmNuetMK5x_k7LT_qGYvc7kTArh7Ha6bMU7IRYtK7Gg1MKCRHgbJgYy6tVJAbqBIGqlqTmGsQcq_QPSAijKuiyoMeT8wA%3D%3D#Ins=W251bGwsbnVsbCxudWxsLG51bGwsbnVsbCxudWxsLG51bGwsIkVrY0tKR0ZtWXpGbE5ESTRMVEZqT0dZdE5HVmINUzA1TTJVeUxXUTROV1F3WWpnd1ltSTVOUklmVFhoMFdGQjVOVEpZYURoYVdVUnpaM0puWDBNeFVEZDBOamsxUm5oQ1p3PT0iXQ==
<https://careclifforalaska.com/>
<https://www.earthtrekkers.com/seward-highway-things-to-do-alaska/>
<https://www.timeanddate.com/sun/usa/anchorage?month=10&year=2023>
- 2:06 Key West
- 2:07 Key West
- 2:08 Key West

Remaining mysteries:

- ☒ ~~0:09~~ Where is this highway? This could shed some light on Sam and Michelle's route after Salt Lake City.
- ☒ ~~0:42~~ Really blurry air plane wing in background. But Landscape is completely unrecognizable.
- ☒ ~~0:42~~ and ~~2:05~~ Sunset in valley. Probably on the road from Boise to Salt Lake City.
- ☒ ~~0:52~~ Flat dry suburbs seen from above.
- ☒ ~~0:53~~ Is this nighttime car window footage from Seattle too?
- ☒ ~~0:54~~ Flat grassy valley, probably Idaho
- ☒ ~~1:10~~ Dark Forest, Michelle wearing a cap, not the pompom hat.
- ☒ ~~1:16~~ Horses, probably around Boise. No, episode 1 reveals it's Ben and Adam.
- ☒ ~~1:17~~ Flat foggy country road. Is this Idaho?
- ☒ ~~1:17~~ Sunset in a vast valley, probably on the road from Boise to Salt Lake City
- ☐ ~~1:18~~ Where is this taxi? Is it the same car as the Seattle night footage? What is the neon sign visible through the roof of the car?
- ☒ ~~1:20~~ Where is this suburb? Match clothes?
- ☒ ~~2:02~~ Low flying plane in fog.
- ☐ ~~2:05~~ Back of taxi. Warm jackets, sun setting (maybe)

Notes

The more of the locations I located, the more of the harder locations I was able to locate in turn.

There doesn't seem to be a rest period here (sun goes down, flying/train travel at night). Perhaps traveling is only limited by the amount of tickets for grab each day?

The tickets shown in the promo are probably not all from day 1. How would both teams get to leave Utqiagvik if there's only one plane ticket?

Hawaii is southernmore!

Do they know what the flop challenges and rewards are? Seems to me the game would be elevated if someone else is in charge of both challenges and ticket rewards this season, so that players don't know what's coming each morning.

I don't have a Nebula subscription, so I can't listen to the podcast ep about the game design:

<https://nebula.tv/thelayover/the-layover-inside-the-game-design-of-season-8>

Edit: okay, I got the subscription :)

Did they get rid of the rest period that usually starts at 20:00? There is a clip in here from a forest at night. Apparently according to a reddit commenter who probably listened to the podcast, they are allowed to be on sleeper trains during the period.

https://www.reddit.com/r/JetLagTheGame/comments/18cn4db/comment/kcejpve/?utm_source=share&utm_medium=web2x&context=3

Most locations, I am pretty sure about. But the timeline may include some bolder claims as to which order and which days the clips should be sorted in and which team filmed which clip. Especially in Seattle did I have difficulties with different clothes and times of day, as well as making it all fit the weather data.

There is not necessarily continuity or synchrony between seemingly connected clips! Speech may be edited if I don't see the lips move!

Cool solve: Pittsburgh Airport.

Example of cool solve: Finding the Milwaukee train station. Could've been easier if I looked the whole trailer through first. Good transition point to talking about Places that are easier to locate if you locate something else first.

Example of places that get easier with context: McHugh Creek bridge, Aerial view of Boisse.

Example of clips that help solve each other: Fred Meyer clips.

The Flop should happen at the same time for both teams, across time zones, so potentially, the play period shifts a bit as teams travel east. It should start and end earlier the further east you travel. So perhaps while they are in Alaska and Seattle, the Flop happens early in the morning, but it shifts to becoming 10 or 11 am but the time they're on the east coast.

Perhaps there's a big hole in my understanding, and both teams actually spent a whole day traveling from Anchorage to Seattle through Juneau or Ketchikan. But then the weather in Seattle doesn't match the records I was able to find. Would explain how Sam and Michelle seemingly start their day 3 in Seattle, and could mean that my predictions about Ben and Adam are a whole day ahead of what they should be.

Oh my goodness. I've got the dates wrong. They didn't start on the 24th. They started on the 23rd. I thought it was the 24th because the selfie at the start location was posted when it was 1 am my time. So in my notes, I compensated for the time difference, but didn't realize the date would be different.

Timeline has been tweaked in reaction to the above discovery.

Video notes:


Thumbnail/title idea: How much of Jet Lag Season 8 can I spoil by looking at the trailer? - thumbnail: a lot!

How much does the Jet Lag Season 8 trailer SPOIL? - "more than you think!"

This may make you sad to see and take away from your enjoyment of the season! For me, it's made me the most excited I've ever been to see how it plays out and what I missed. Even if you've already seen the trailer, actual major spoiler alert! I won't show anything you haven't already seen, but still.

Episode 1 Teaser Analysis:

This analysis has been moved to a different document. Find it here:

 [Analysis of Jet Lag Season 8 Episode 1 Teasers](#)