






Name \_\_\_\_\_

## Mapping Fairlop Waters

Fairlop Waters is a large country park outside of London, England. Watch the [drone footage of Fairlop Waters](#) seen from above.

### Video Thumbnails

		
Time = :04	Time = :21	Time = :37
		
Time :59 seconds	Time = 1:15	Time = 1:21

You will be creating a map of the park.

1. What important land features, bodies of water, and human structures will you want to include on your map.

Land Features	Bodies of Water	Human Structures



This work is licensed by the author(s) under a Creative Commons [Attribution-NonCommercial 4.0 International](#) License.

Hosted by [The Wonder of Science](#)

2. Draw a map in the space below of Fairlop Waters that identifies the **patterns** of **land features**, **bodies of water**, and **human structures** in the area. Make sure you include color and a key that identifies patterns of land and water.

## Map of Fairlop Waters

### KEY

☐ Land 

☐ Water 

☐ Human Structures 

