



Makey Makey Map

Produced by: csforlcps@lcps.org






Driving Question:

- What is a geographic feature and what unique geographic features can be found around the world?

Overview:

This lesson combines social science and computer science by having students create interactive maps of the continents. Students will work in groups to research a specific continent, focusing on its physical features, people, culture, and other relevant information. They will then create a physical map, incorporating key elements like a compass rose and a map key. Using Makey Makey and Scratch coding, students will make their maps interactive, allowing users to learn about different geographic features by touching them. The lesson concludes with a sharing activity where students present their maps and reflect on their learning.

Materials

-  MaKey MaKey Map
-  Geographic Feature Research report.pdf
-  3rd GR SS-CS Learning Experience (5 Ge...
-  3rd Grade PA Makey Makey Rubric
-  Vocaroo: Recording and uploading soun...

Core SOLs

- 3.6

Computer Science SOLs

- 3.AP.3
- 3.CSY.1

Lesson Plan:

Please see attached lesson plan for step-by-step procedures.