

How to get to the rally

Location: Sanchez Elementary School parking lot - enter at the corner of [Waller & Spence](#) (the Northeast corner of the lot)

Bathrooms: We have access to the bathrooms in Sanchez Elementary. Janitor will be onsite.

Accessibility: ASL Interpreters will be in attendance for the speeches.

November 5th is the end of daylight savings time. Double-check your clocks!

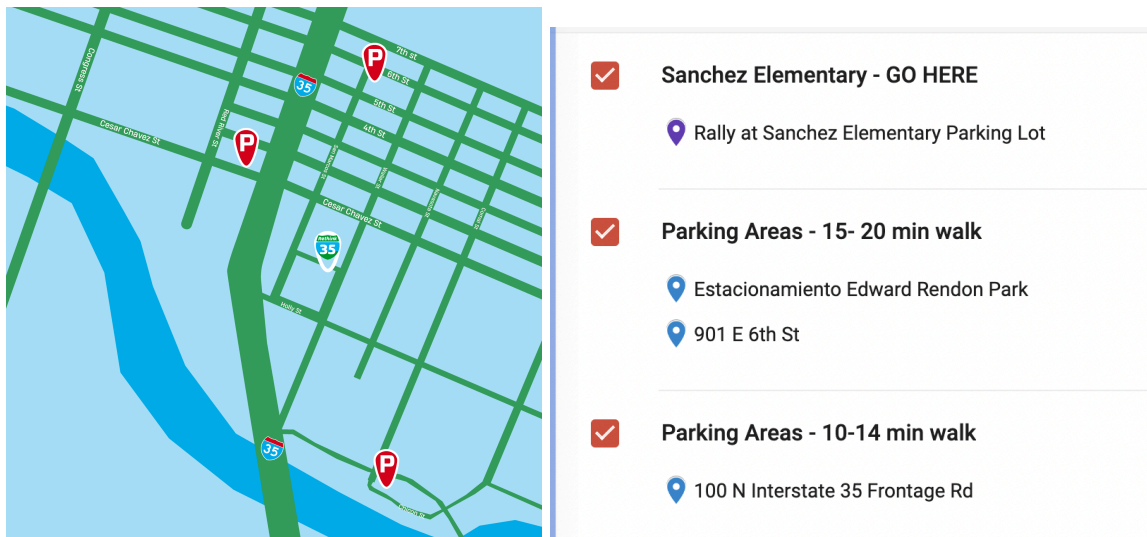
Car Parking Guide

[Google Map for parking options](#)

We are occupying the entire parking lot at Sanchez Elementary for the rally. You will not be able to park at the school.

Street parking is free on Sundays in Austin and there is a lot of street parking in the neighborhood but it is first come, first serve. The google map below shows suggested lots/garages.

Rideshare is highly recommended. We are expecting a large number of people and parking may be difficult.



Public Transit Guide

[Bus #2](#) -> 5min walk to Sanchez

[Bus #322](#) -> Waller @ Holly

Use the CapMetro app to pay with your phone, or \$1.25 per trip.
*The CapMetro Red Line Train unfortunately does **not** run on Sundays.*

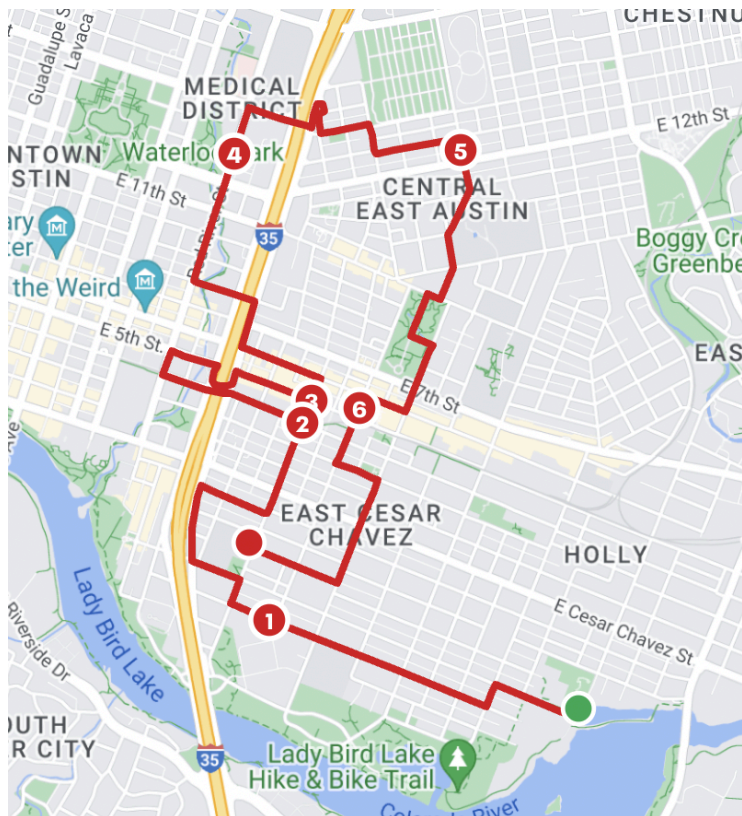
Biking Guide

Ride Bikes Austin has organized a group ride to the rally!

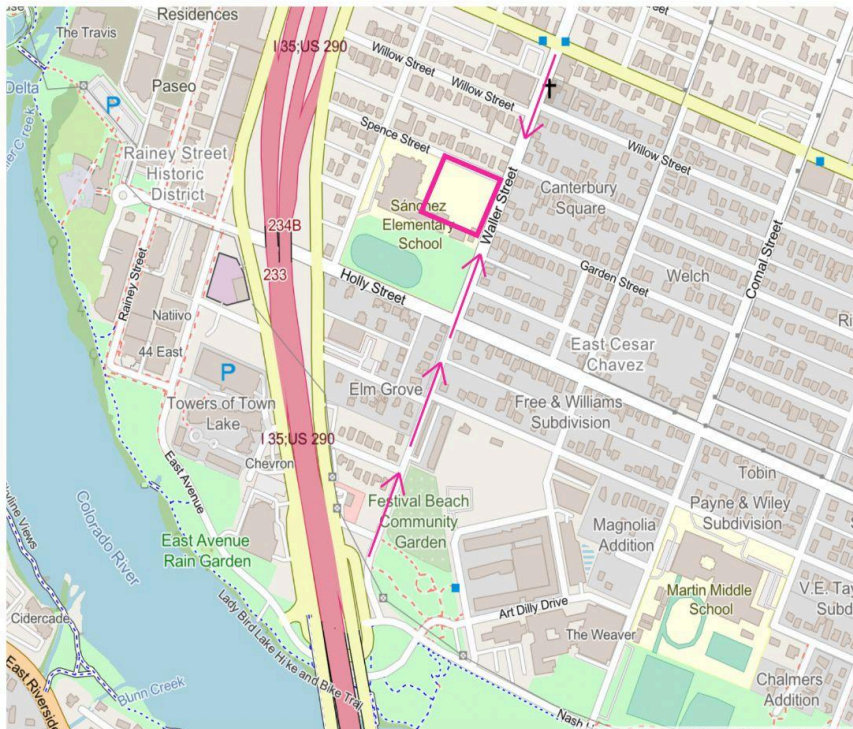
[Facebook Event](#)

[Instagram Post](#)

View route [here](#)



If biking on your own, use the following guide to get to the venue from the Hike & Bike Trail or the 4th Street Bike lane:



From the Hike & Bike Trail:
- Go north on Waller St for 3 blocks.

From the 4th St bike lane:
- Go south on Waller St for 4 blocks.

The rally will be held at the corner of Waller St and Spence St, in the parking lot of Sanchez Elementary School.

Bike parking will be available around the event stage.

How to make a day of it

Food Trucks at the rally:



[Takavron](#)



[Afuga Coffee](#)

Walk down to the hike and bike trail after the rally to enjoy the Fall weather!