

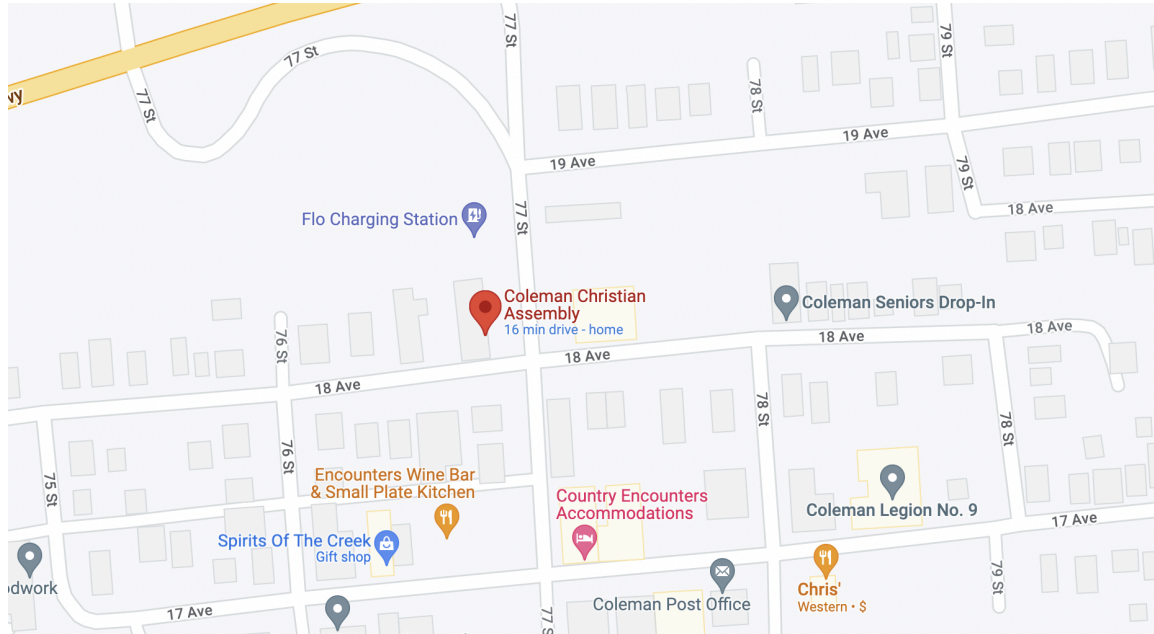
Sinister 7 REVERSO – Support/Relay Driving Directions

Start Area (100mi) – Downtown Coleman

<https://g.page/encounterswinebar?share>

- Make your way from your start location to 7701 17 Ave, Coleman, AB
- Parking locations:

https://www.sinistersports.ca/sinister7/racer_information_package#_TocREVO

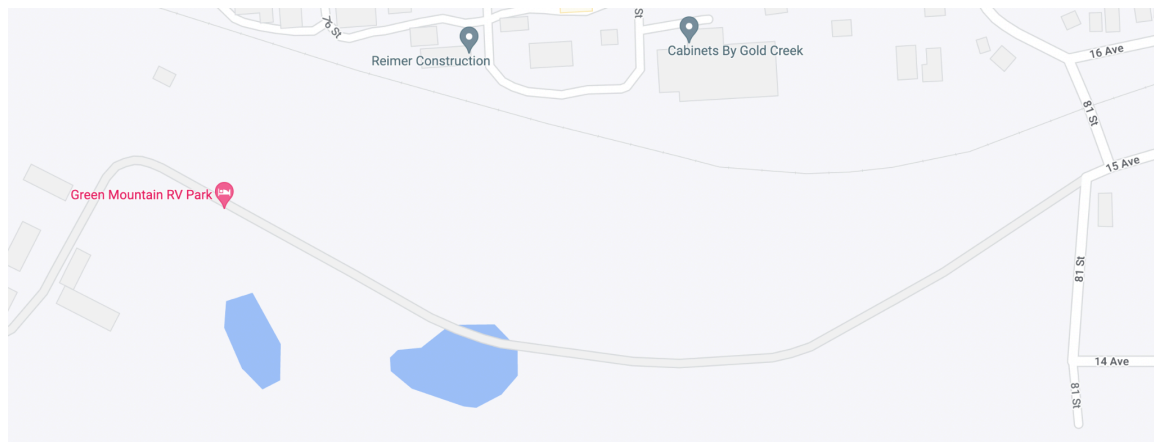


Start Area (50mi/50k) – Green Mountain RV Park Entrance

<https://goo.gl/maps/vouUSUNeTxWzpCM47>

- Make your way from your start location to the corner of 15 Ave and 81 Street, Coleman, AB
- Parking locations:

https://www.sinistersports.ca/sinister7/racer_information_package#_TocREVO

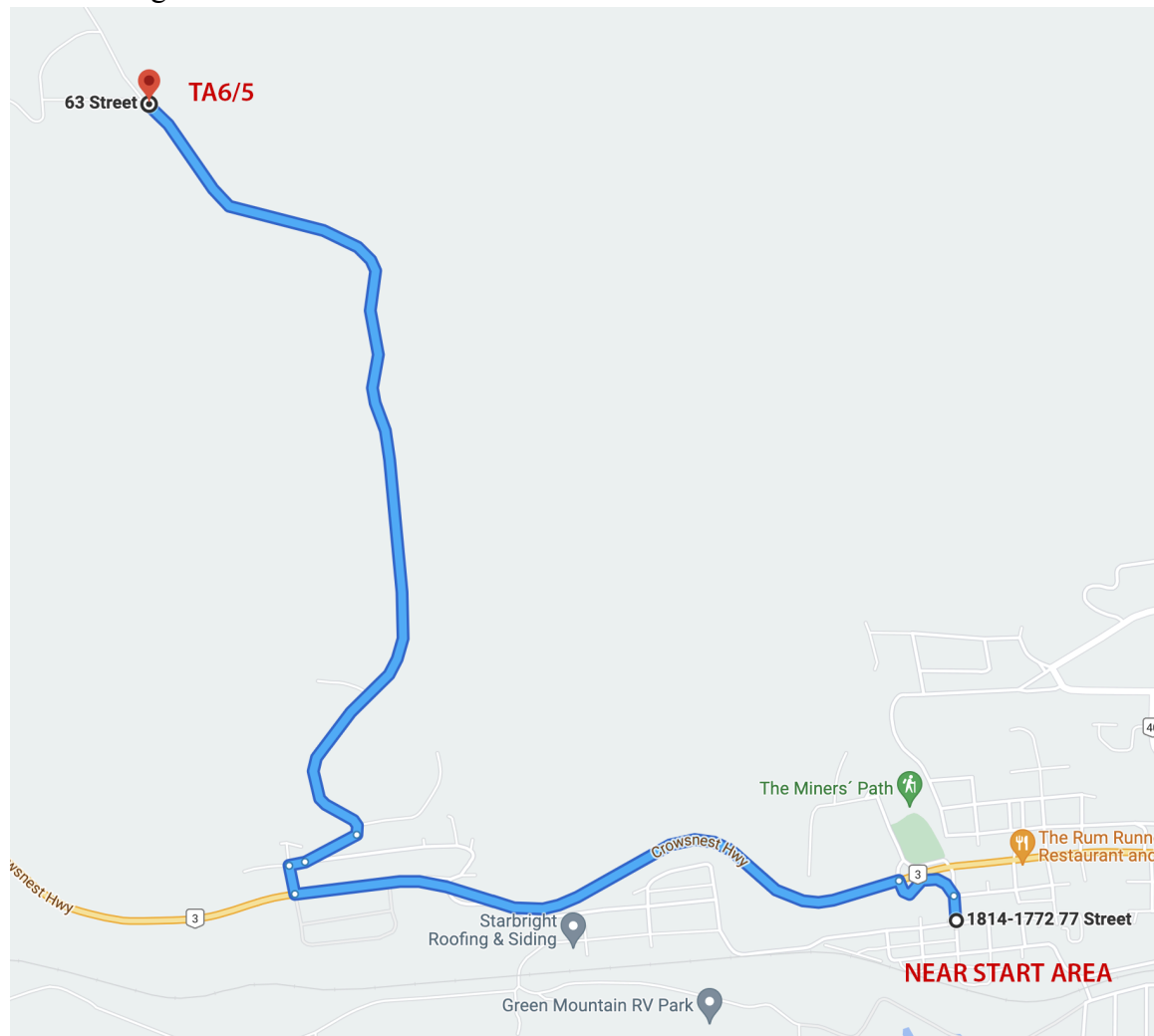


Sinister 7 REVERSO – Support/Relay Driving Directions

Start Area to TA6/5 (McGillivray Staging Area)

<https://goo.gl/maps/MNojruKTZ7MseOqNA>

- Note that part of 77 Street in Coleman will be blocked for the race start so you will need to detour around
- Make your way to Hwy 3 and drive west to 61 Street, Coleman - look for signs for McGillivray Staging Area / Gun Club / Crowsnest Bible Camp Mountain Site
- Turn right and follow 61 Street then another right onto 23 Ave
- Follow 23 Ave, taking no turns, until you reach McGillivray Staging area
- **PARKING IS GOING TO BE TIGHT!** Please leave early and give yourself a lot of time to get there

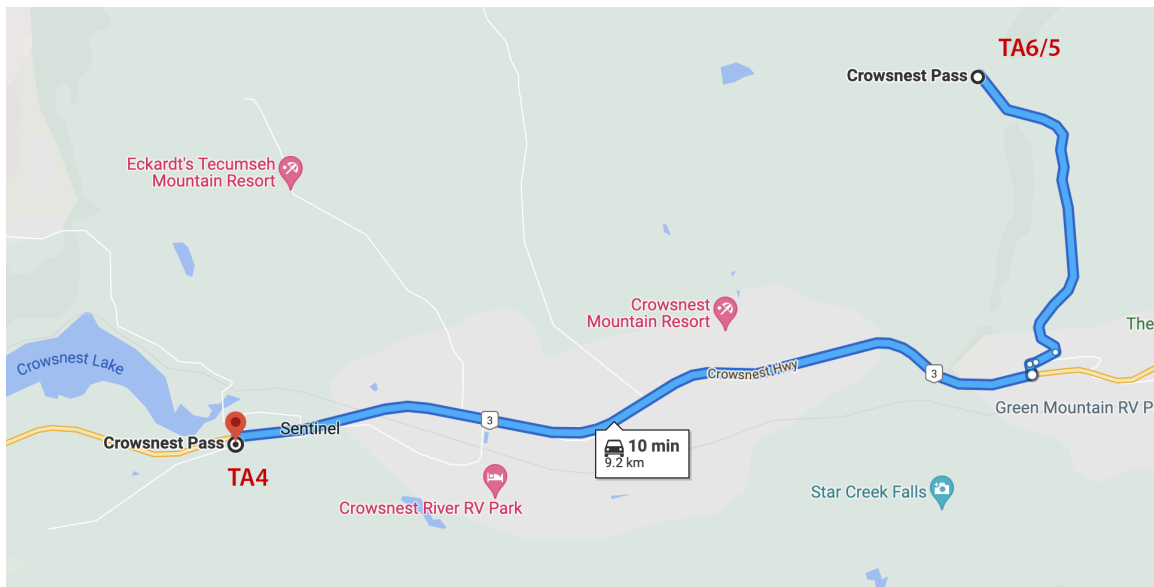


Sinister 7 REVERSO – Support/Relay Driving Directions

TA6/5 to TA4 (Sentinel West)

<https://goo.gl/maps/VpAWxDZfxT6fN2gE7>

- Drive south from TA6/5 to Hwy 3,
- Turn right (west) and drive 6.2km
- Take the access onto the old highway (on your left) - you will see the FACES facility and TA4
 - **Do NOT** drive into the FACES facility parking
- You will park on the side of the gravel road to the west
 - **Do NOT** linger at the intersection - you will impede other drivers from accessing the roadway
 - You are welcome to stop just up the road and unload gear before continuing back to the TA
- **DO NOT PARK ON THE HIGHWAY - YOU WILL BE FINED AND TOWED**



Sinister 7 REVERSO – Support/Relay Driving Directions

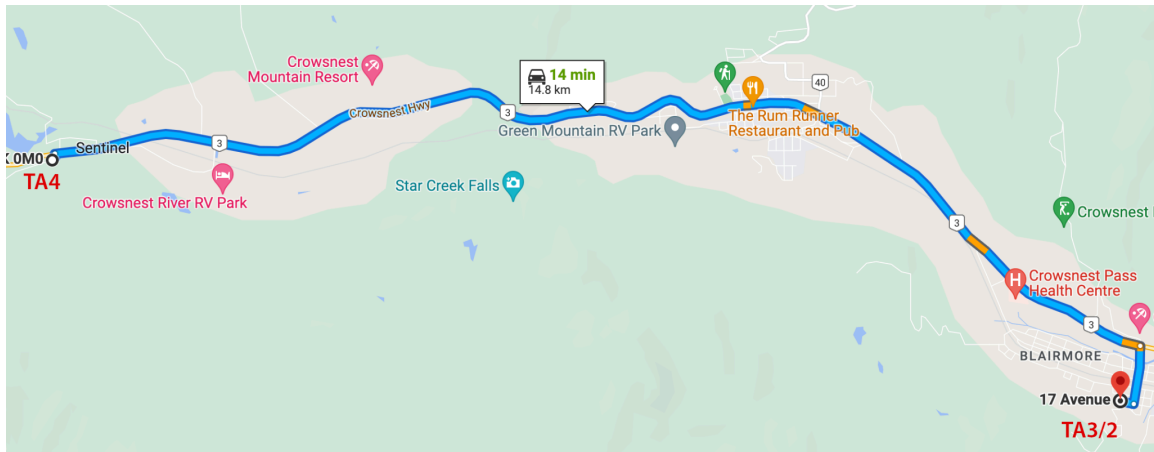
TA4 to TA3/TA2 (Isabelle Sellon School)

<https://goo.gl/maps/TqMJ3sdufXQVvnhe6>

- Return to Hwy 3 and turn right (west)
- Drive 13.9km to the Blairmore Centre Access at 129 Street
- Turn right (south) onto 129 and drive to 17 Ave
- Turn right and drive west on 17 Ave to Isabelle Sellon School parking
- Parking locations:

https://www.sinistersports.ca/sinister7/racer_information_package#_TocREVO

- Note that TA3 and TA2 are the same location

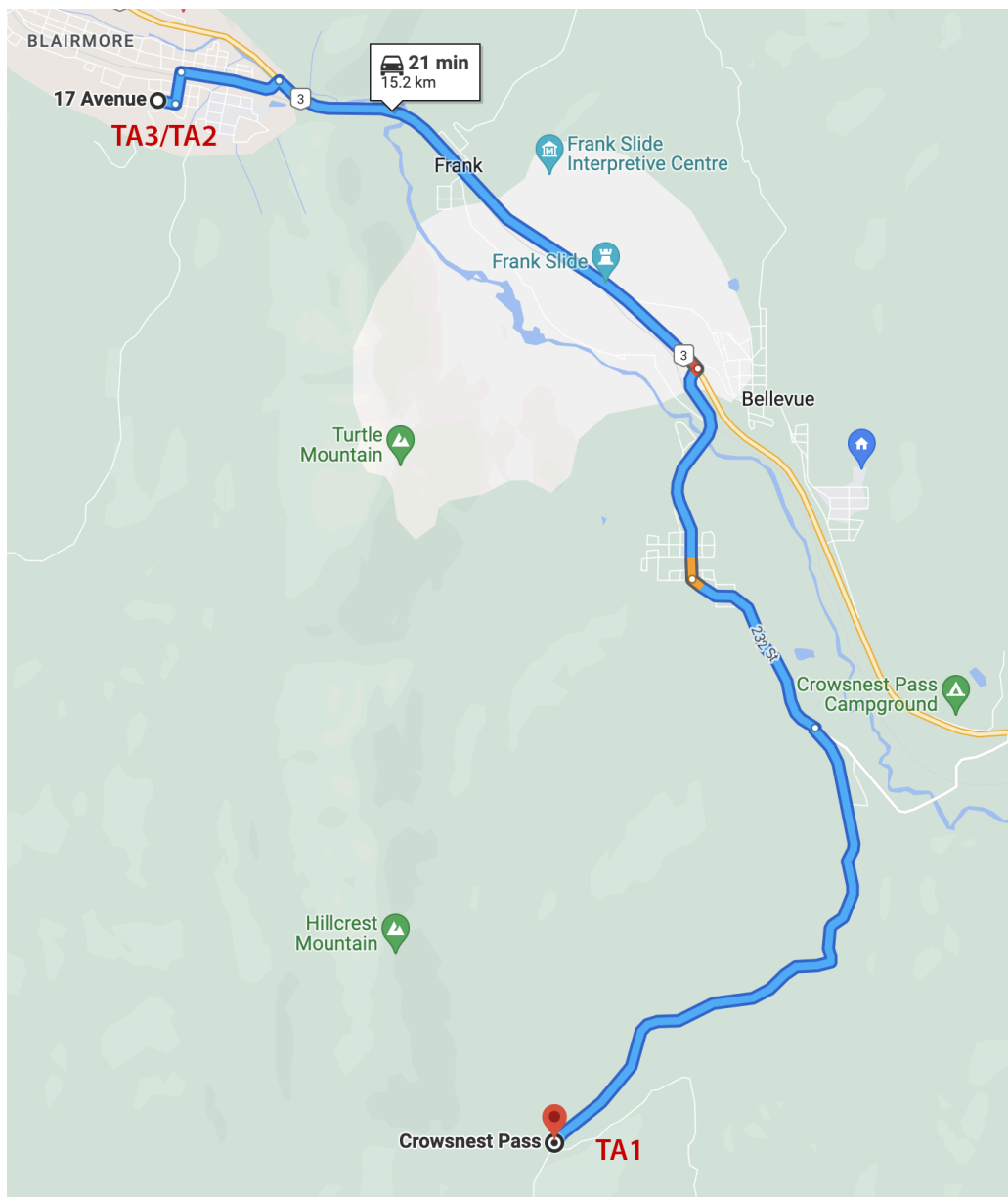


Sinister 7 REVERSO – Support/Relay Driving Directions

TA3/TA2 to TA1 (Byron Creek)

<https://goo.gl/maps/ct4f9BnJRpNq7XPJA>

- Drive north on 129 Street to Hwy 3
- Turn right (east) on Hwy 3 and drive 4.6km to the Hillcrest main access at 9 Ave
- Follow 9 Ave to 232 Street
- Turn left onto 232 Street and drive 1.8km to Adanac Road (which is also called 232 Street for some reason) - across from the greenhouse - gravel road on your right, *before* Adanac Adventures
- Continue south 5.3km to TA1
- Park on the roadside, NOT at the entrance to the TA
 - o You are welcome to drop your support gear near the TA before parking



Sinister 7 REVERSO – Support/Relay Driving Directions

TA1 to FINISH (Downtown Blairmore)

<https://goo.gl/maps/YLe2DKe6evGLXhmu6>

- Retrace your steps from TA1 to Hwy 3 via 9 Ave
- At the junction of Hwy 3 and 9 Ave, turn left (west) and drive 5.6km to the Blairmore centre access at 129 Street
- The finish is at 130 Street and 20 Ave (by Stone's Throw Café)
- Parking locations:

https://www.sinistersports.ca/sinister7/racer_information_package#_TocREVO

