

1. INTERSECTION ID:

1. a. Street Name Signage: *Check one.*

- ☐ (a1) None
- ☐ (a2) Sign at one corner with intersecting streets named
- ☐ (a3) Signs at two corners with intersecting streets named
- ☐ (a4) One or more signs but with a missing street name

b. Are signs visible to pedestrians from all directions?

- ☐ Yes
- ☐ No

c. Mounting of signs, if present: *Check all that apply.*

- ☐ (c1) Post mount
- ☐ (c2) Overhead mount
- ☐ (c3) Building mount

d. Problems with street signs: *Check all that apply.*

- ☐ (d1) All caps
- ☐ (d2) Dirty or faded
- ☐ (d3) Poorly lighted
- ☐ (d4) No block # on signs

- ☐ (d5) Inconsistent or poor placement, e.g., difficult to read from walkway
- ☐ (d6) Text too small for easy reading

2. Intersection Configuration

a. Number of legs intersecting: *Check one.*

- ☐ (a) T-intersection ☐ (b) 4-way intersection
- ☐ (c) 5-way star ☐ (d) 6-way (3 streets)

b. Distance: Widest leg is ____ (2b) lanes wide

c. Features: *Check all that apply.*

Specially identified lanes:

- ☐ (2c1) Right turn ☐ (2c2) Left turn
- ☐ (2c3) Refuge islands (*rest areas in the roadway for pedestrians; do not count skinny medians*)
- ☐ (2c4) Center median strip
- ☐ (2c5) One-way street
- ☐ (2c6) Especially wide lanes
- ☐ (2c7) Curb extension (*"bulb out" from the corner to shorten the crossing distance*)
- ☐ (2c8) Angled intersection (*streets not at 90°*)
- ☐ (2c9) Wide turning radius (*not a sharp turn that would require slowing down*)
- ☐ (2c10) Other, specify _____

3. Crossing Features

a. Presence of curb ramps: *Check one*

- ☐ (3a1) All corners
- ☐ (3a2) Some corners only
- ☐ (3a3) None

b. Curb ramp features: *Check all that apply.*

- ☐ (3a4) Curb ramp does not line up with crossing (*even if there is no marked crosswalk*)
- ☐ (3a5) Poor condition of curb ramps
- ☐ (3a6) Drainage or puddle problems
- ☐ (3a7) Permanent obstructions that narrow passages to less than 3 feet wide
- ☐ (3a8) Tactile/color transitions (*little bumps on a grid; often yellow or orange color or striping*)

4. Crosswalk Treatments: *Check all that apply.*

- ☐ (4a) Marked crosswalk
- ☐ (4b) High-visibility striping
- ☐ (4c) Advance stop lines at least 4 feet before crosswalk (30' if uncontrolled multi-lane)
- ☐ (4d) Additional crosswalk warnings
- ☐ (4e) Raised crosswalk

5. Other Characteristics of Crossing: Check all that apply.



- ☐ (5a) Steep slope/cross-slope at crossing
- ☐ (5b) Temporary obstructions
- ☐ (5c) Poor condition of crossing surface (cracks, pits, or other tripping hazards)
- ☐ (5d) Faded or worn crosswalk markings

6. Intersection Control: Check all that apply.

- ☐ (6a) None present/uncontrolled

Crossing time

Use stopwatch to record crossing time for pedestrians at the leg of the intersection allowing the **shortest** amount of time to cross.

(Length includes white “walk” time ) plus flashing “don’t walk” time )

>> (g) seconds




- ☐ (7h) Check if it appears that this time is inadequate for slower walkers to cross. **Recommended time is 2.8’/second.**

8. Vehicular Traffic/Driver Behavior:

Record traffic volume for busiest cross-street.

Item included here for reference only; recorded on locator form from city data.

- ☐ (a) < 2500
- ☐ (b) 2500 to 4,999
- ☐ (c) 5,000-19,999
- ☐ (d) ≥ 20,000

- ☐ (6b) Traffic circle, Roundabout
- ☐ (6c)  Yield signs/Flashing yellow
- ☐ (6d)  Stop signs/Flashing red light
- ☐ (6e)  Traffic signal
(if no signal ☐ skip to Q8)

7. Signalization (if traffic signal present):

Check all that apply.

- ☐ (7a) Green arrows for dedicated vehicle turns


Driver Behavior Observed

Check all that apply.

- ☐ (8e) Fast turning traffic
- ☐ (8f) Drivers failing to yield to pedestrians
- ☐ (8g) Cars parked too close to intersection
- ☐ (8h) Drivers stopping in the crosswalk

9. Miscellaneous Problems: Check all that apply

- ☐ (9a) No lampposts or overhead street lamps
- ☐ (9b) Poor visibility for pedestrians or motorists (difficult for either motorists to see pedestrians or for pedestrians to see vehicles)
- ☐ Other - describe: _____(9c)

- ☐ (7b)  Pedestrian “Walk” signals present
- ☐ (7c) Pedestrian push buttons present?
- ☐ (7d) Pedestrian push buttons accessible, e.g., within reach of wheelchair user or child?
- ☐ (7e) Countdown signal?
- ☐ (7f) Audible walk signal?

10. LEVEL OF WALKABILITY- WEAKEST LINK

- ☐ Not auditor rating; generated from key indicators or if mobile app, by individual preferences.
- ☐ **1** – Pristine crossing environment; safe & accessible for all ages & abilities
- ☐ **2** - Lacking some amenities; a few visible but avoidable problems but still accessible, walkable, navigable. Some challenges to people with severe visual impairments.
- ☐ **3** - More demanding with problems/barriers that are difficult to avoid; requires attention/judgment; may not be suitable for people with severe functional challenges

- ☐ **4 - Most demanding crossing environment**
 - unavoidable accessibility barriers, safety

hazards or navigational challenges. Not
suitable for people with functional

challenges & requires vigilance of all
others