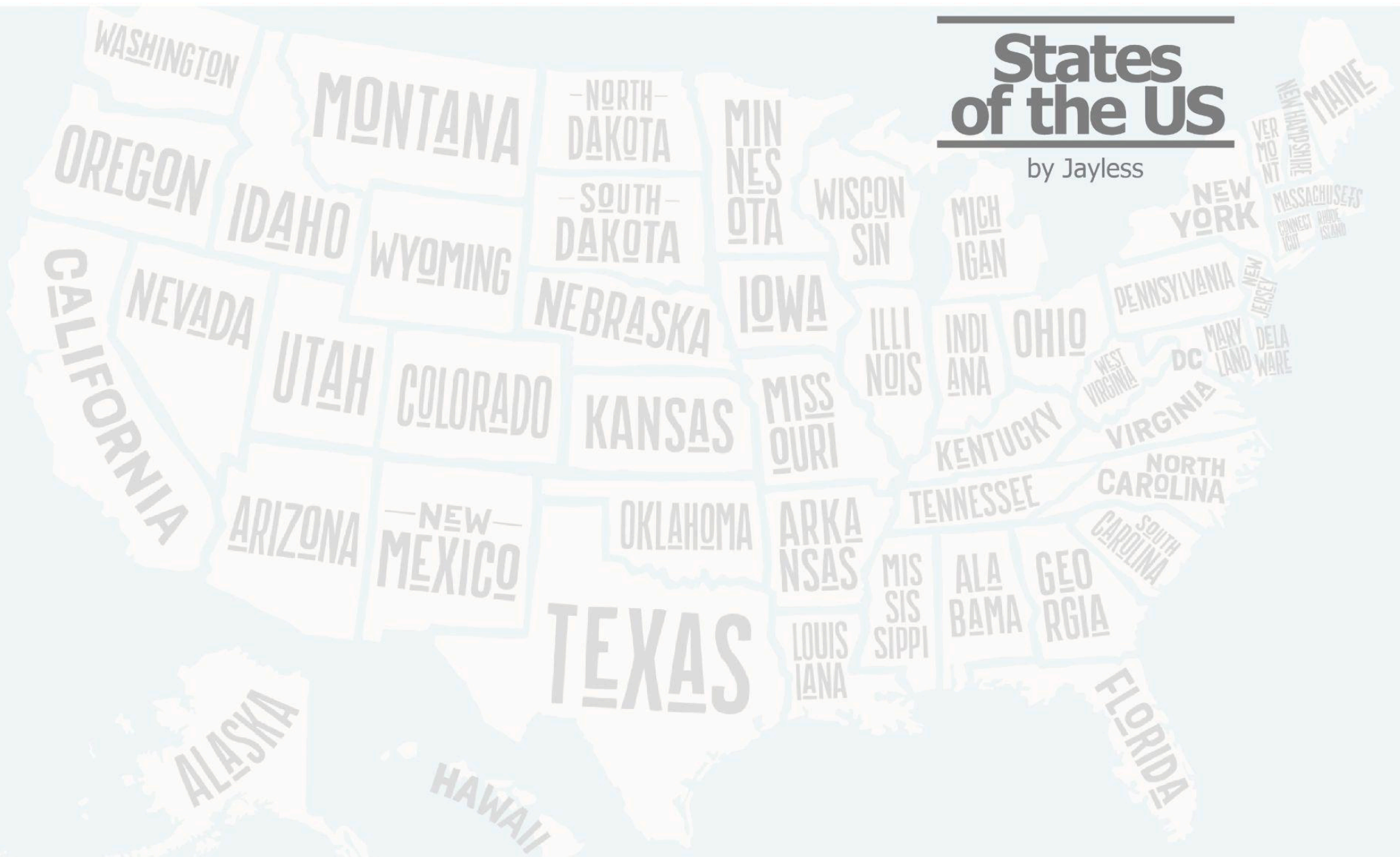


## States of the US

by Jayless





## Table of content

<b>1. General</b>	<b>4</b>
<b>2. Vegetation</b>	<b>9</b>
<b>3. Bollards</b>	<b>42</b>
<b>4. Utility Poles</b>	<b>54</b>
<b>5. Maps and Misc</b>	<b>71</b>
<b>6. States</b>	<b>98</b>
Alabama	99
Alaska	105
Arizona	130
Arkansas	137
California	142
Colorado	151
Connecticut	158
Delaware	164
Florida	169
Georgia	176
Hawaii	183
Idaho	193
Illinois	198
Indiana	204
Iowa	210
Kansas	215
Kentucky	220
Louisiana	226
Maine	232
Maryland	239
Massachusetts	245
Michigan	251

Minnesota	257
Mississippi	264
Missouri	270
Montana	276
Nebraska	282
Nevada	289
New Hampshire	296
New Jersey	301
New Mexico	307
New York	313
North Carolina	319
North Dakota	326
Ohio	332
Oklahoma	339
Oregon	346
Pennsylvania	354
Rhode Island	361
South Carolina	366
South Dakota	371
Tennessee	378
Texas	384
Utah	394
Vermont	401
Virginia	405
Washington	411
Washington, D.C.	417
West Virginia	419
Wisconsin	424
Wyoming	430

# **1. General**



## Disclaimer

In this research, over 500'000 locations have been selected. Even though this is a huge amount of locations, it's never possible to get every single sign, hint, pole or other element. This is due to missing elements between the locations and the loss in process. It's pretty hard to stay highly concentrated while researching over half a million locations. So be aware that all of this information is not fully correct or complete. Every hint has to be double checked with other hints to make a good guess. There are some hints that are more reliable, for example bollards. I'm pretty sure that I've found most of the types and they are pretty reliable. For things that are more vague I put a text on the sheet to indicate that this is not proven or researched enough. This document is not complete, but my goal was to put a lot of good information and an overview of the biomes in a comprehensive document. As far as I know, there are not a lot (if there are) of comprehensive documents about the vegetation and I for myself saw a need for this to happen. My goal was to put together a document that is as short as possible, but has a good amount of useful information, without going too in-depth. Be aware that there are way more things to learn about the USA.

**IMPORTANT!**  
**This whole document doesn't include metro or large urban areas. This is due to the huge amount of research needed in these areas, which can not be provided myself. All the grey areas on the sheets are not researched, meaning it's possible that bollards (as an example) are not listed but can be found in bigger cities. All the information in this guide is only for the areas outside of bigger cities.**

### Process of research

I've researched every state one by one. The main goal was to separate each state into biomes, basically regionguessing within a state.  
I set multiple categories which I saved when I saw them. These were bollards, signs like adopt-a-highway-signs, passing signs or stickers on the back of signs, guardrails, poles, street lines, special cars and other special things I saw while researching.  
For the landscape I tried to have pictures selected which show the usual scenery. For example in forested areas, I tried to get at least one picture of a forest road and one picture for an "open field" landscape.


### What's not included

As for everything Geoguessr related, not every fact in this document is 100% true. Some hints are just tendencies, for example architecture types, as it's obviously always possible to find a Ranch style house in a state where Ranch styles are not typical. Other elements can be more precise, for example bollards, stickers or utility poles, but even there, some missing information or rare occasions can prove this doc wrong.  
This document is not a complete work for regionguessing within the US. There are a lot of other things that are not in this document. The coverage is so big that it's just impossible for me to research everything and as I'm not an expert, I would not see most of the important stuff.

### Trust factor of categories

Utility poles	-	Medium-high	I've searched a lot of locations and looked out specifically for utility poles. I'm quite sure that I've found most of the types in each state. There can still be space for missed types, but this should be rare.
Bollards	-	High	There will be missed types but with known types and new findings, I'm sure the list is near to completion.
Chevrons	-	High	There are not a lot of chevrons to be found in each state, but I'm sure I've found most of the types.
Guardrails	-	Medium-high	I've looked out for it and I'm quite sure I've got a good database, but since I haven't specifically watched out for guardrails only, there might be some missing.
Sign stickers	-	Medium	I've searched around 100-200 signs per state and noted all the stickers I've found. But I'm sure I've not caught all of them because it's not possible to control every single sign. Generally be careful with stickers. White stickers can appear always.
Adopt-a-highway	-	Very high	All the signs in this document can be found. Some special signs and Adopt-a-road signs can be missing. I've marked all these signs as "Adopt-a-highway sign", even though sometimes they are called Adopt-a-mile or Adopt-a-street.
T-Intersection signs	-	Very high	I've searched multiple locations per state and they should all be accurate.
Bridge marker	-	Medium	I've not checked every single bridge, but as far as I've seen multiple markers, I took it as a fact for the state. So be careful sometimes.
Windshield stickers	-	Very high	All of them have been checked and taken personally. After this I've compared it to already existing documents and they seem to be accurate.

As usual, all of this is to be treated carefully and verified with other metas and hints. There will be missed types of elements and exceptions.  
If you find mistakes or have additional information, I'm very happy if you'd reach out for me so I can edit the doc.

 Elements marked with the exclamation mark are unique.

### Acknowledgments and credits

During the process, a lot of people gave advice and a lot of documents were used to verify my research. Without giving credits for each topic I want to give credits here:

Map: Map Making App (thanks for providing such a useful tool)  
USA geoguessr community  
gabbystartenjoyer for useful tips, images and feedback  
DasSchnootz as a sparring partner when it comes to bollards  
oddtom for useful tips, images and information  
tmcdernid for helping me with the document



## Research Map



This is the map showing all handpicked locations which were used for this document. Over 500'000 handpicked locations are spread across the states, which makes about 10'000 locations average per state (obviously some states have more, some states have less). For specific elements like bollards or pole types, tags have been used. Only separate types have been tagged, so there is no distribution to be seen as it would've been too much work. If you are interested in the json-file, please contact me (you'll need to split it first to use it).



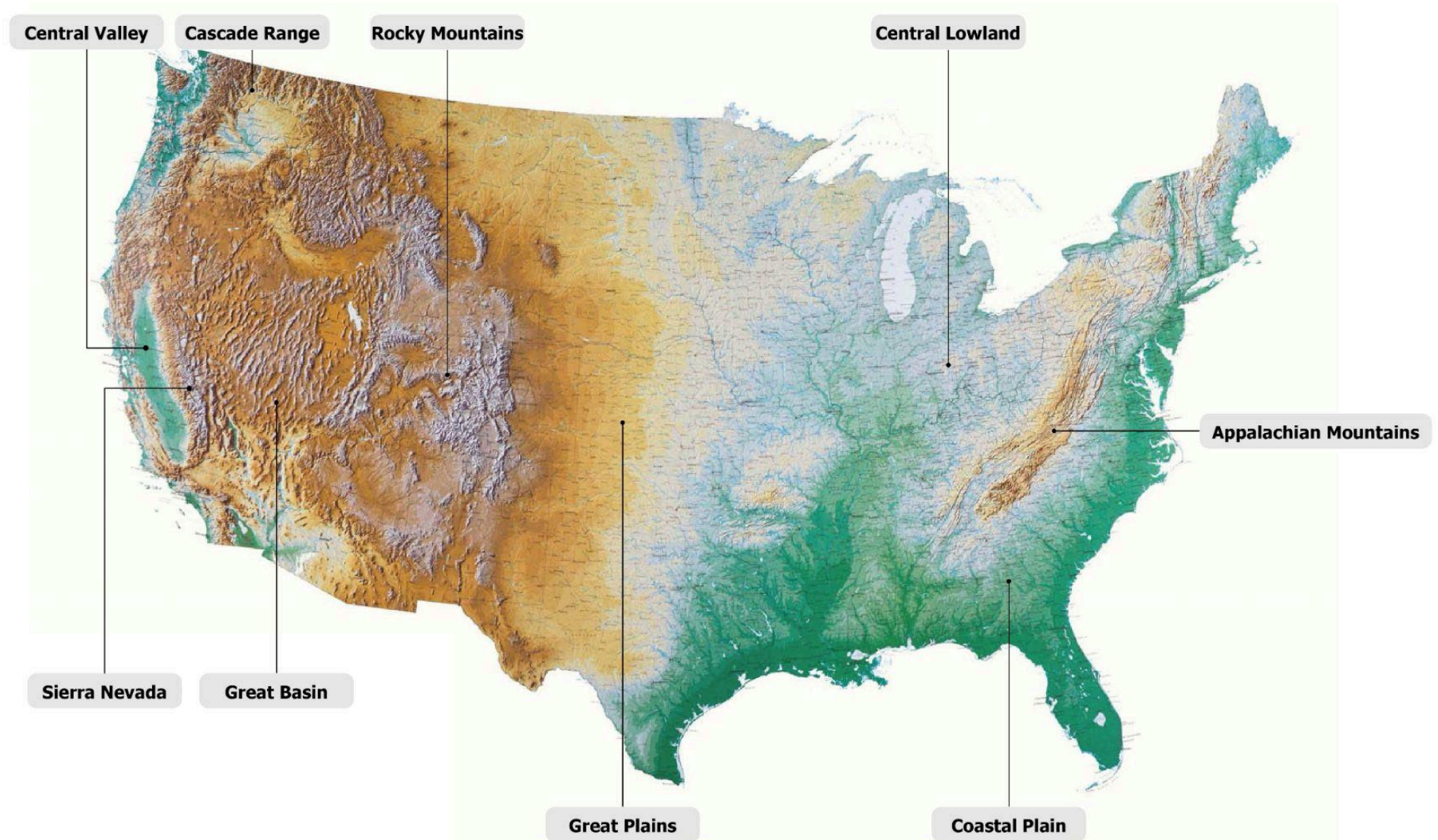


# UNITED STATES OF AMERICA


United States of America

[patreon.com/jayless](https://patreon.com/jayless) | **PATREON**

## Relief

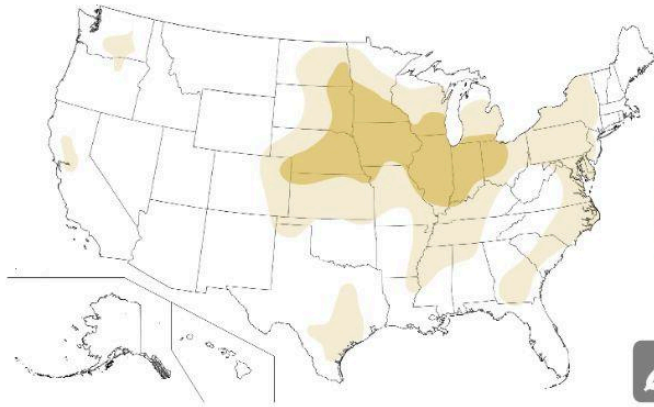





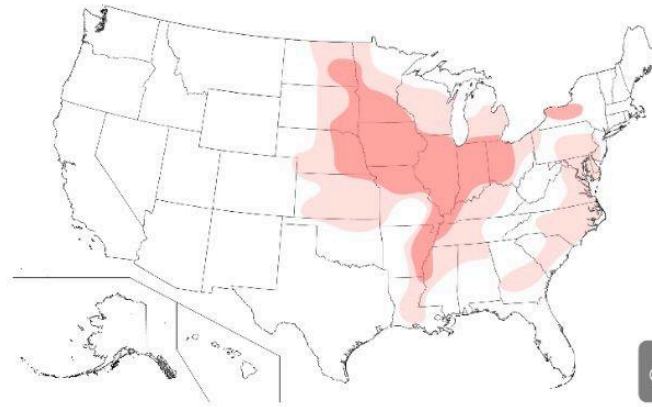


## Agricultural land cover

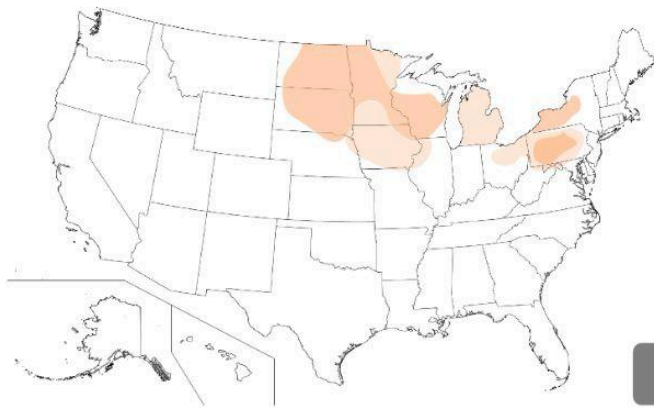
### Corn



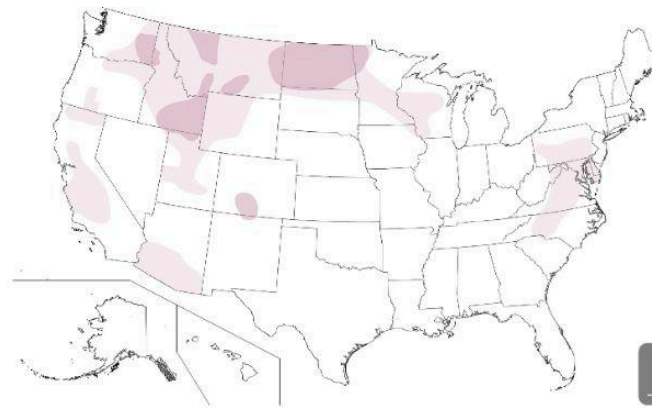
### Soybeans



### Oats



### Barley



## **2. Vegetation**





## Aboveground woody biomass

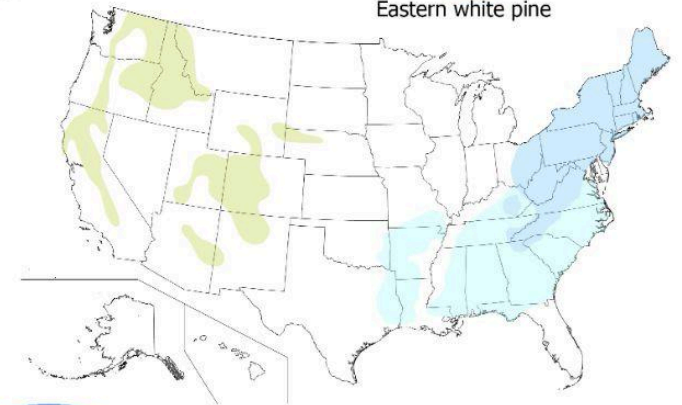


Aboveground Woody Biomass (tons per hectare)

Color	0	25	100	225	400
Light Yellow	0	25	100	225	400
Dark Green					



Eastern white pine



Western yellow pine



Southern yellow pine





## Landscape

### Appalachian Oak forests



Winterberry



Great Rhododendron



Flame azalea



Catawba Rhododendron



White Oak



Red Oak



American Chestnut





## Landscape

### Oak-hickory-pine forests



**Pignut Hickory**



**Bitternut Hickory**



**Chestnut Oak**



**Pine**



**White Oak**



**Red Oak**




**Scarlet Oak**



**Black Oak**





Landscape

Oak-hickory forests



Pignut Hickory



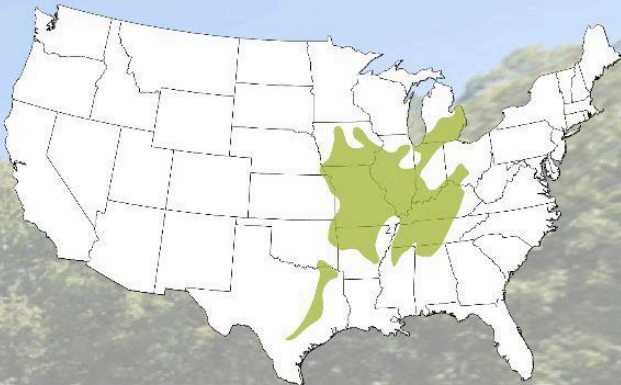
Bitternut Hickory



Chestnut Oak



Shagbark Hickory



White Oak



Red Oak



Scarlet Oak



Black Oak





## Landscape

### Northern Hardwoods



**Eastern White Pine**



**Eastern Hemlock**



**Wild Sarsaparilla**



**Wintergreen**



**Sugar Maple**



**White Ash**



**American Beech**



**Yellow Birch**





## Landscape

### Northern Hardwoods - Spruce forests



**Red Maple**



**American Beech**



**Hobblebush**



**Balsam Fir**



**White Pine**




**Red Spruce**



**Yellow Birch**





## Landscape

### Mixed mesophytic forests

*Generally, this biome is one of the most biologically diverse ecoregion in the world. This means, a lot of temperate broadleaf and mixed forests exist with an extreme variety in different vegetation types. This is just a very small selection.*



Red Oak



Cucumber Tree



Eastern Hemlock



White Ash



Sugar Maple



Beech



Tulip Tree



Basswood





## Landscape

### Southern mixed forest



White Oak



Black Oak



Loblolly Pine



Beech



Sweetgum



Magnolia





## Landscape

### Bluestem-oak-hickory mosaic



**Bluestem**



**Chestnut Oak**



**Pignut Hickory**



**Bittersweet Hickory**



**White Oak**



**Black Oak**



**Red Oak**



**Shagbark Hickory**





## Landscape

### Bluestem prairie



Bluestem







## Landscape

### Wheatgrass-bluestem-needlegrass prairie



**Andropogon**



**Stipa**



**Agropyron**



**Bluestem**





## Landscape

### Wheatgrass-needlegrass prairie



**Andropogon**



**Stipa**



**Agropyron**





## Landscape

### Grama-wheatgrass-needlegrass



**Andropogon**



**Stipa**



**Agropyron**



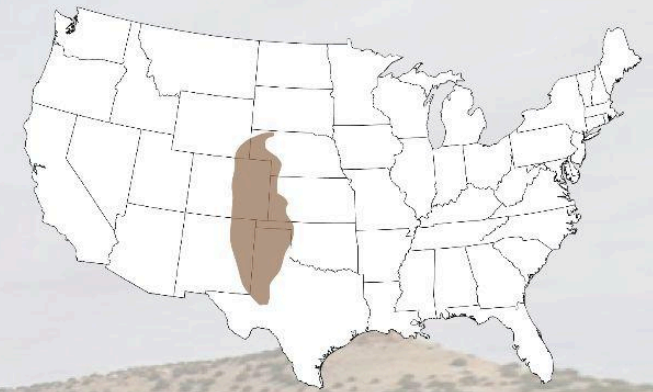
**Grama grass**





## Landscape

### Grama-buffalograss



**Grama grass**



**Buffalo Grass**





## Landscape

### Bluestem-grama prairie



**Grama grass**



**Bluestem**





## Landscape

### Mesquite-buffalograss



**Mesquite**



**Buffalo Grass**





## Landscape

### Mesquite-acacia-savanna



**Plains Bristlegrass**



**Seacost Bluestem**



**Mesquite**



**Buffalo Grass**







## Landscape

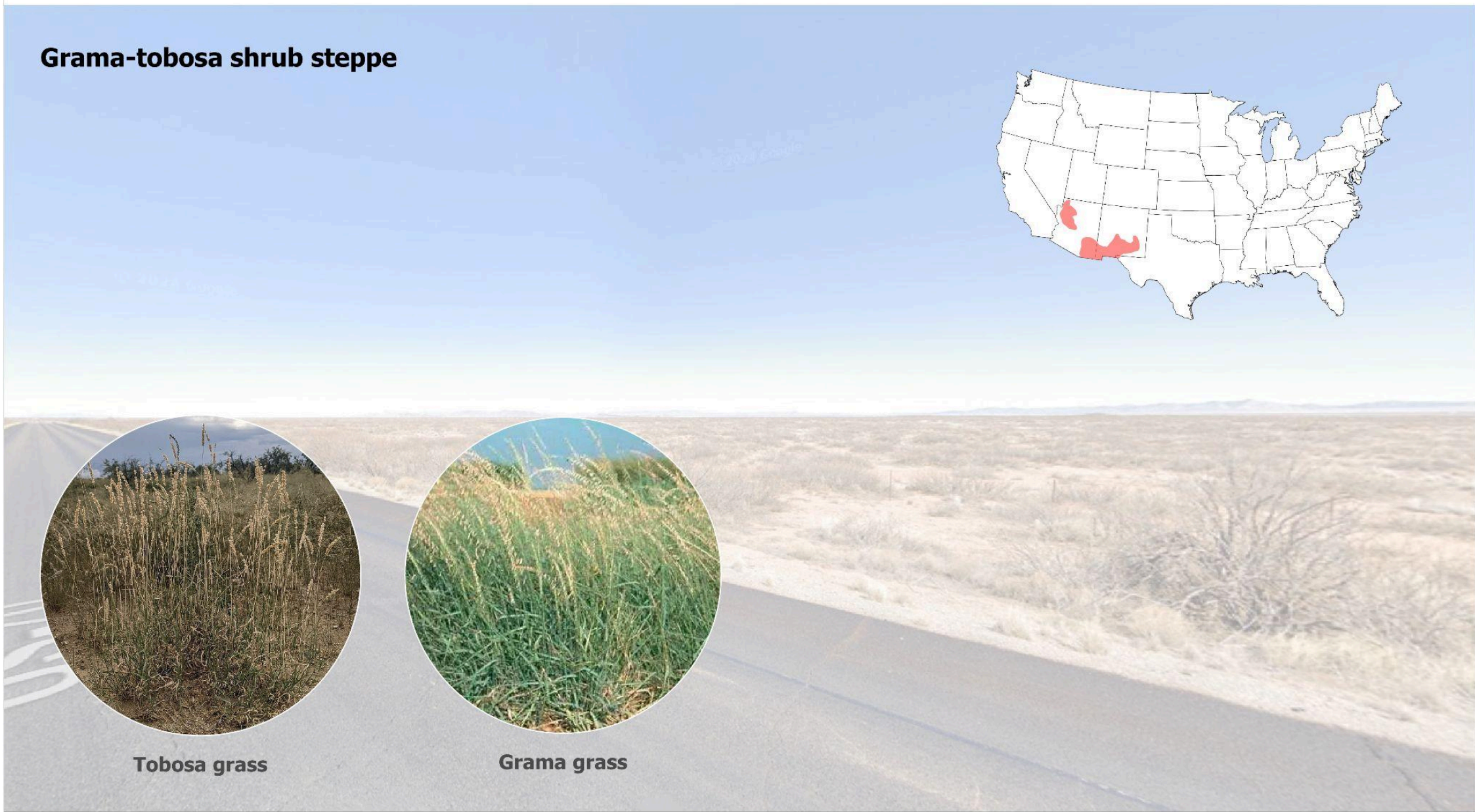
### Grama-tobosa shrub steppe



Tobosa grass



Grama grass







## Landscape

### Trans-pecos shrub savanna



**Flourensia Cernua**



**Flourensia Larrea**





## Landscape

### Creosote bush-bur sage



**Cheesebush**



**Mojave Yucca**



**Silver Cholla**



**Beavertail Cactus**



**Creosote Bush**



**White Bursage**





## Landscape

### Creosote bush



**Cheesebush**




**Mojave Yucca**



**Silver Cholla**



**Beavertail Cactus**



**Creosote Bush**







## Landscape

### Saltbush-greasewood

*These types of plants can appear in many smaller areas.*



**Atriplex**



**Sarcobatus**





## Landscape

### Great basin sagebrush



Big Sagebrush





## Landscape

### Sagebrush steppe



**Big Sagebrush**



**Threetip Sagebrush**



**Little Sagebrush**





## Landscape

### Douglas fir forest



**Douglas Fir**







## Landscape

### Silver fir-douglas fir forest



Silver Fir



Douglas Fir





## Landscape

### Cedar-hemlock-douglas fir forest



**Douglas Fir**




**Cedar**



**Western Hemlock**





## Landscape

### Spruce-cedar-hemlock forest



**Spruce**




**Cedar**



**Western Hemlock**





## Landscape

### Fir-hemlock forest



Silver Fir




Douglas Fir



Western Hemlock





## Landscape

### Mixed conifer forest



**Black Oak**



**Douglas Fir**



**Giant Redwood**



**Ponderosa Pine**



**Sugar Pine**




**Incense Cedar**



**White Fir**





## Landscape

### California mixed evergreen forest

*This biome is very diverse with many other vegetation types. This is just a selection. In the higher regions, the Klamath-Siskiyou mixed evergreen forest can be found with mainly pines, firs, and oaks.*



Californian Bay Laurel



Live Oaks



Big Leaf Maple



Oregon Oak



Coast Douglas Fir



Coast Redwood




Tanoak



Pacific Madrone





## Landscape

### California Oakwoods

*There's two regions under the same biome. The coastal woodland and the interior woodland. Both regions are home of many species of vegetation.*



Californian Bay Laurel



Live Oaks



Californian Black Walnut




Oregon Oak



Canyon Live Oak



Coast Redwood



Blue Oak




Pacific Madrone



### **3. Bollards**





## Bollards

# Bollards

Trust factor: High to very high

This research can be trusted, however, there still can be some missing types, as it's impossible to cover every single road.

Be careful with the amount of reflectors. A lot of bollards types use variations of 1, 2 or 3 reflectors. Generally, the chance is high that a bollard type with 1 reflector also exists with multiple reflectors. There are some of them listed, but not all. So be careful with this information.

Be very careful with square reflectors. Some are turned 45 degrees, but this is oftentimes misleading. They are listed anyway, but they can't be trusted 100%.

The terminology can be seen on the pictures.



Round




Diamond



Square



Rectangle



Round bollard



Flat bollard





Bollards

Unique bollards



Alabama Alaska



Arizona California



Colorado Connecticut Delaware Florida Hawaii





## Bollards

### Unique bollards



Georgia



Idaho



Illinois



Kansas



Maine



Maryland



Massachusetts  
*only with number on it*



Michigan



Minnesota



Missouri



Nebraska



New Hampshire



New Jersey



New Mexico  
*left one is on the backside*



Nevada



New York



North Dakota





**Bollards**

**Unique bollards**



Oregon



Pennsylvania



South Dakota



Texas



Utah



Vermont



Virginia



Washington



West Virginia



Wisconsin



Wyoming



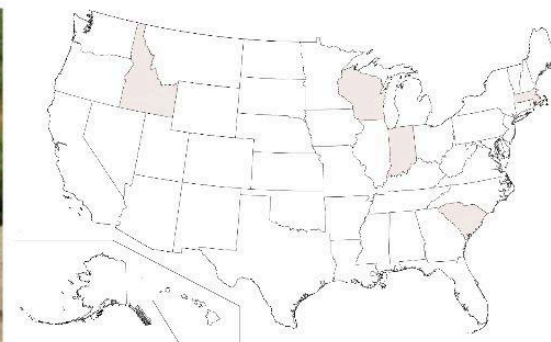
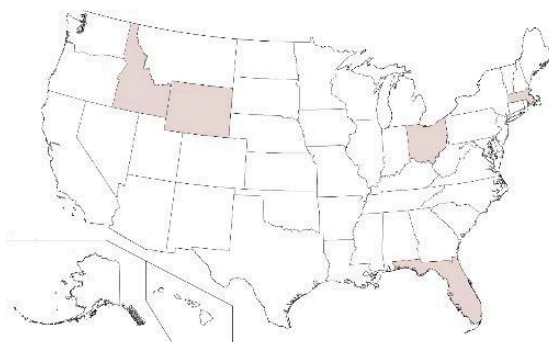
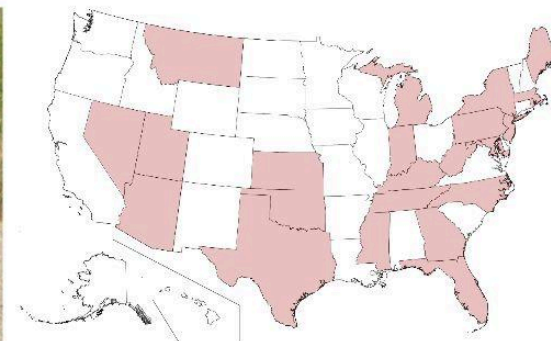
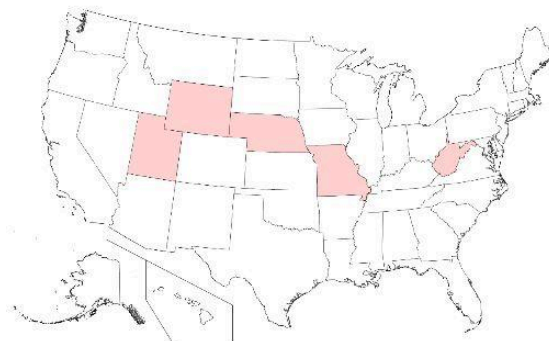
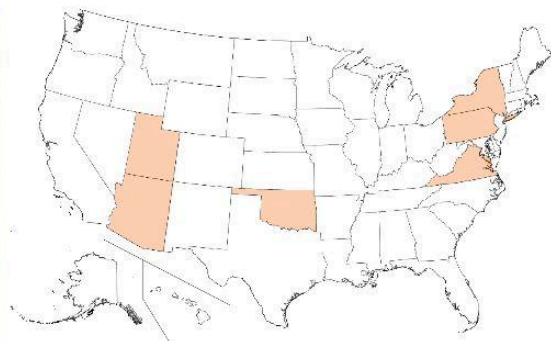
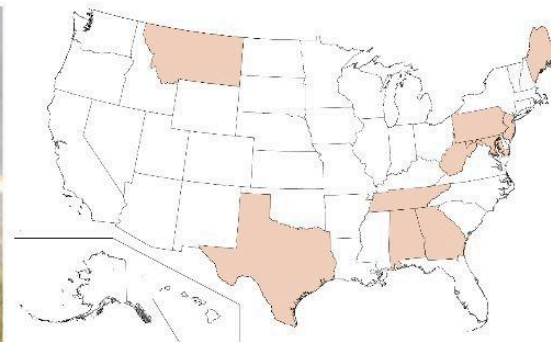
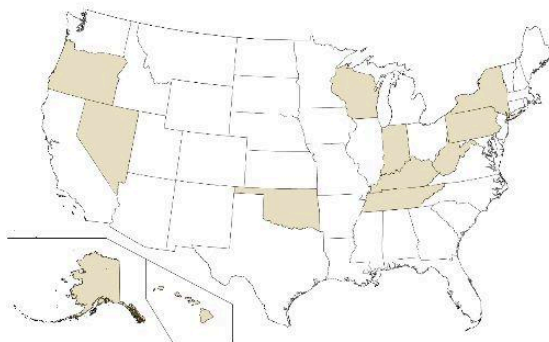


United States of America

patreon.com/jayless **●PATREON**

## Bollards


## Common bollards





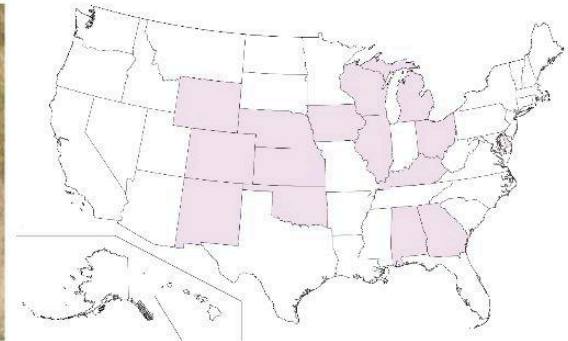
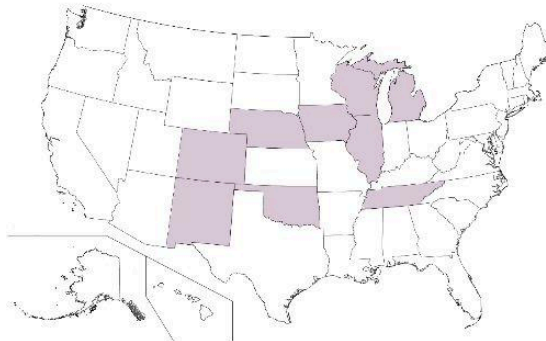
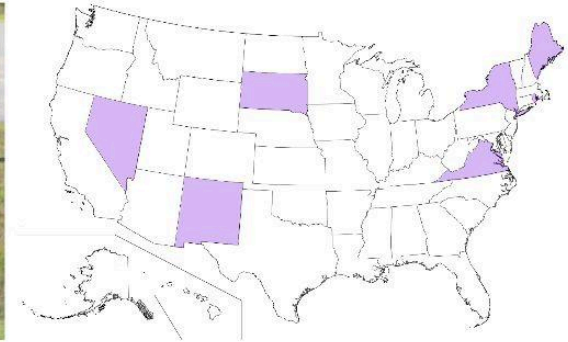
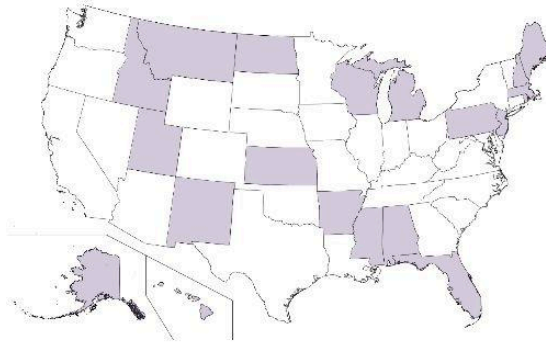







## Bollards

### Common bollards







**Bollards**

**Uncommon bollards**



New Mexico  
Colorado



Texas  
Arizona



Texas  
Arizona  
Hawaii  
Wisconsin



Mississippi  
North Dakota



Indiana  
New Mexico



Kansas  
Montana  
New Hampshire



Iowa  
California



Idaho  
Washington



Alabama  
New Mexico



Rhode Island  
New York



Utah  
California



Nebraska  
Utah



Wyoming  
Utah



Michigan  
Minnesota



Pennsylvania  
Oklahoma



Massa  
Wisconsin  
Minnesota



Tennessee  
Idaho



South Dakota  
Idaho



New Mexico  
Colorado  
Nevada



Maine  
Florida




Vermont  
Connecticut  
New York



Colorado  
Michigan






## Bollards

### Similarities



New Mexico Illinois

*NM has bigger gaps. Illinois got a white reflector in the middle*



*Generally, the form of the yellow reflector can vary.*



Missouri Arizona Wyoming

*White reflectors like this are only unique in Missouri and Arizona. The other types vary in form.*



NH

*NH got slightly rounded edges, which make them unique.*



Georgia

Maryland

*All of them are unique, only difference is the color and thickness of the wooden pole.*



Arizona

Florida

Pennsylvania

*Difference in length.*



California

Oregon

Vermont

Wisconsin

*Oregon has slightly darker yellow stickers on the reflector. All the other types differentiate in the size of the reflector.*



*Bollards with a state under the picture are unique, while the others aren't.*






## Bollards

### Similarities



Texas

*Black cap, dark yellow or white sticker on the bollard. The Texas bollards has a smaller reflector.*



Hawaii

*The sticker or the form can vary. Hawaii has a white sticker and a flat form.*



Vermont Oregon

*The Vermont rectangle is smaller. Oregon has a sticker and is slightly longer than the regular ones.*



California Minnesota

*The californian bollard is not as high, but bigger than the Minnesota bollard.*



Georgia Texas

*Georgia has a round reflector on the front. The Texas bollards has a smaller reflector.*



California Hawaii Texas

*Hawaii has a yellow top. Texas got 3 stickers.*



Alaska North Dakota Utah Pennsylvania

*They vary in form or sticker length. Pennsylvania got a black cap on top.*



Washington S. Dakota Wyoming

*They differentiate in the length of the reflector. South Dakota got distinctive stickers.*



Alaska NJ West Virginia

*Alaska has flat bollards, NJ has a white reflector and round bollards and West Virginia has round bollards without reflectors.*





## Bollards

### Similarities



Colorado Nebraska

*Different gaps between reflectors.*



Vermont

*Diamond or rectangle.*



Idaho Washington

*Reflector placement.*



Connect. Delaware NM Missouri NH Michigan

*Different forms or different amount of reflectors.*



Colorado Idaho Arizona

*Idaho has a flat bollard. Arizona and Colorado share the same form, but Arizona has an additional green reflector on top.*



Texas Nebraska California Alabama

*Different colors.*



Wyoming

*Inverted colors.*




Michigan

*Diamond or round.*



## **4. Utility Poles**





## Utility poles

# Utility poles

Trust factor: High

This research can be trusted, however, there still can be some missing types, as it's impossible to cover every single road. It's important to know, that no urban poles have been integrated in this document. All the listed poles refer to "rural" areas. Towns, cities and metro areas are not included in this document, meaning it's possible that a pole is not listed in a state, even if it can be found in a city of said state.

Most of the poles in cities or towns should be similar to the ones listed or the poles are standard anyway.

The document is structured in main pole styles, showing variants of it. Please be careful with insulators, as there are many different insulator types, of which not all are shown in this document.

A lot of pole types don't have very useful patterns. I decided to publish them anyway because of various reasons.

1.) It shows what research has been done and which pole types have been found and listed.

2.) If you want to learn it without having clear meta/tips, there you go.

3.) We all love maps and if you deny it, you are lying!

The US has three standard pole types, which can be found in every state. These standard poles are shown in the pictures to the left.

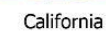
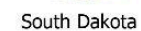
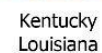
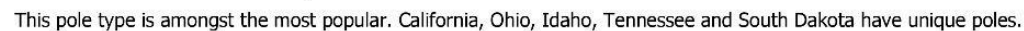






patreon.com/jayless  PATREON

### Hanging insulators 2-sided







Utility poles

Hanging insulators 1-sided



Ohio

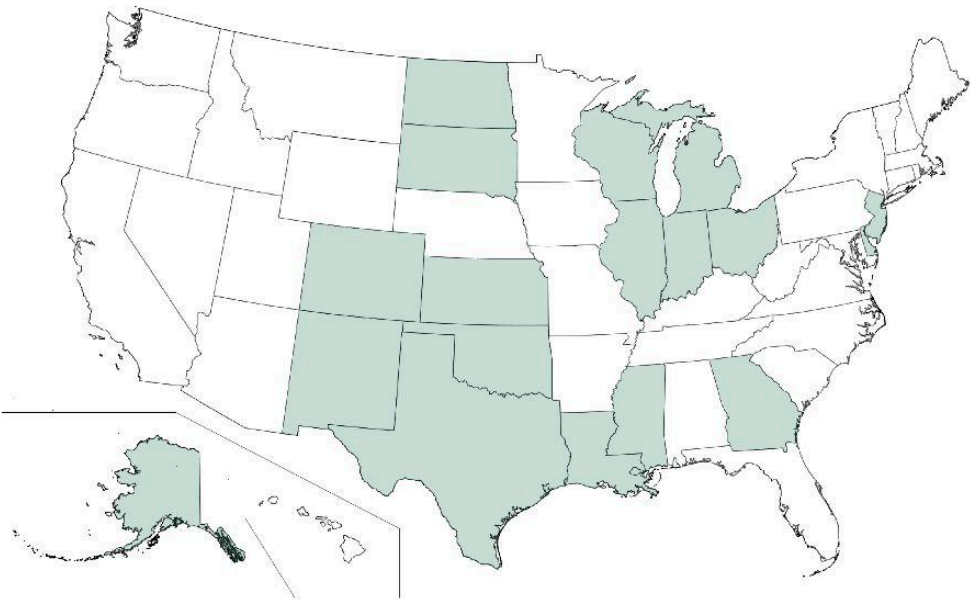


Illinois



Louisiana  
Tennessee

Insulators with diagonal support



This pole type is mostly found in central US.




Colorado  
Delaware  
Georgia  
Illinois  
Kansas  
Michigan  
New Jersey  
New Mexico  
South Dakota  
Texas



Alaska  
Oklahoma  
South Dakota  
Texas



Colorado  
Florida  
Indiana  
Wisconsin



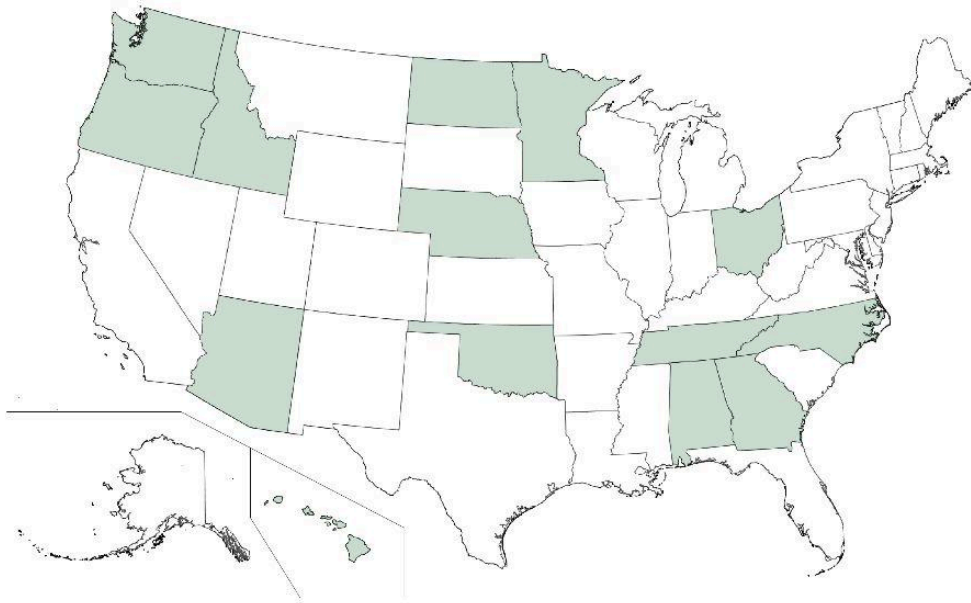
Louisiana  
Mississippi  
North Dakota  
Ohio





## Utility poles

### Hanging insulators alternating




This pole type is fairly common in the US, a bit more rare in the central states.



Idaho  
Minnesota  
Nebraska  
North Carolina  
Ohio  
Washington



Georgia




Kentucky



Arizona  
Oklahoma  
Oregon



Alabama  
Georgia




Arizona  
Hawaii  
North Dakota



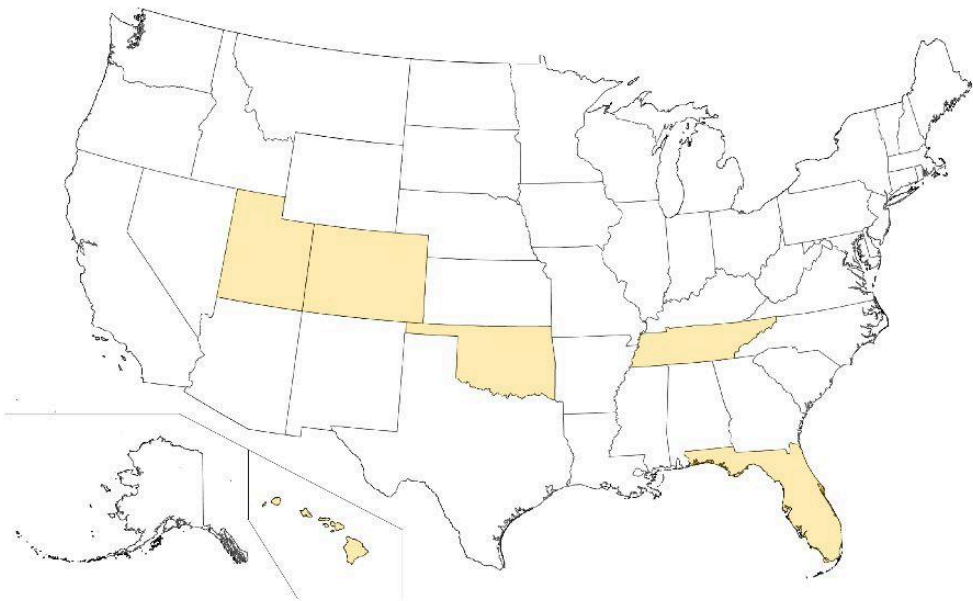






Utility poles

Alternating insulators



Alternating insulators should all be unique to a state.



Oklahoma




Hawaii



Utah



Florida



Colorado



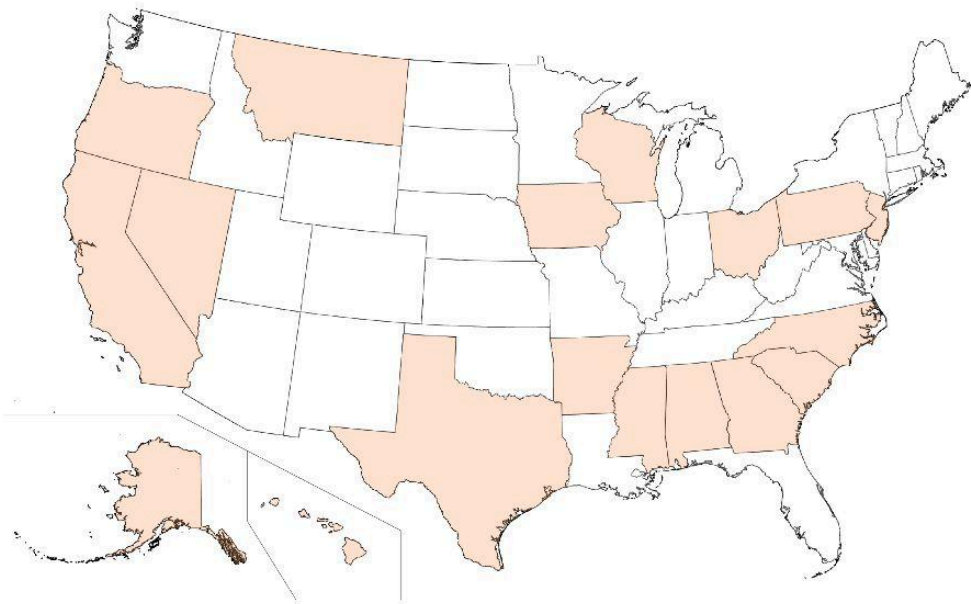
Tennessee






Utility poles

Trident



Trident poles are found throughout the US. Oregon is mentionable, cause Oregon has different unique trident poles.



Oregon



Oregon



Oregon



Arkansas



California



Alaska  
Oregon



Tennessee



Hawaii  
Montana




Georgia  
Iowa  
Nevada  
North Carolina  
Ohio  
Pennsylvania  
South Carolina  
Texas  
Wisconsin




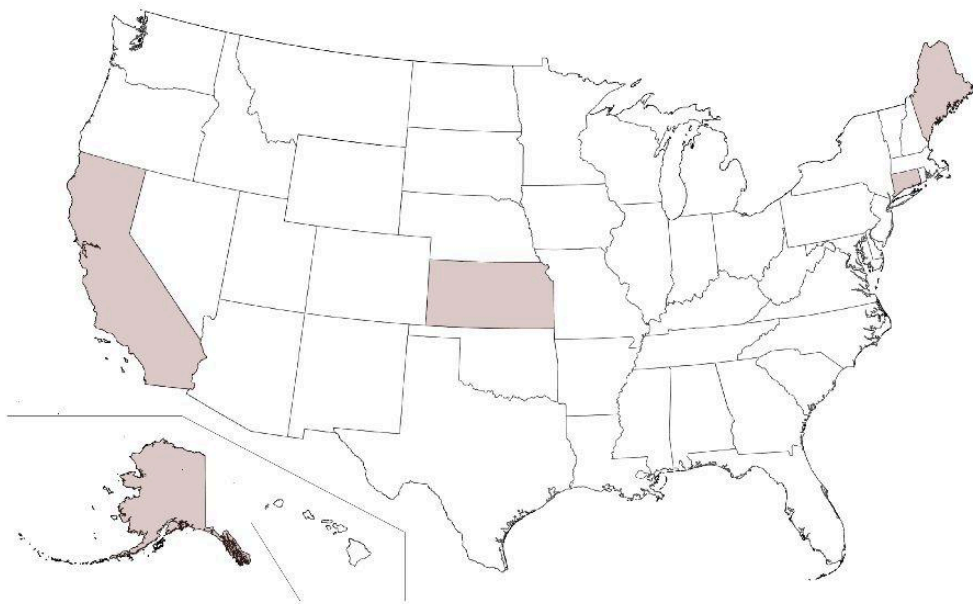
Alabama  
Mississippi  
New Jersey  
North Carolina





## Utility poles

### Triple hanging insulators 2-sided




California



Kansas



Maine



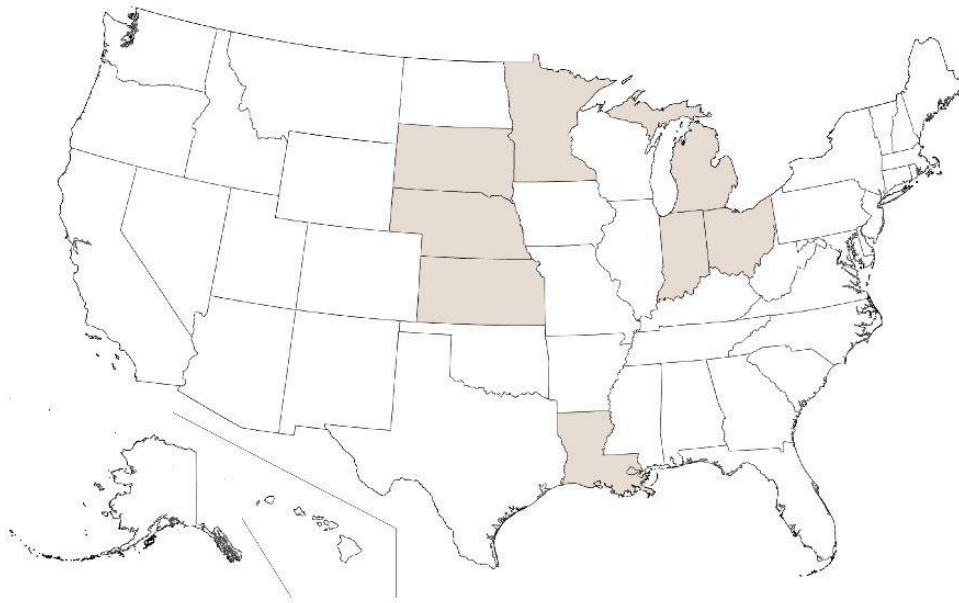
Alaska  
Connecticut





## Utility poles

### Multiple horizontal bars



This pole type should only be found in the Midwest/Great Lakes area with the exception of the one pole type in Louisiana. Be careful with this type, as not all poles with multiple horizontal bars are located in these areas.



Minnesota




Minnesota




Kansas



Kansas  
Louisiana



Nebraska



Indiana  
Michigan



Ohio



South Dakota

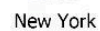
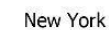
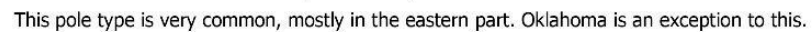
*Same insulators, but different support*





patreon.com/jayless  PATREON

### Thin support with "bell" insulators

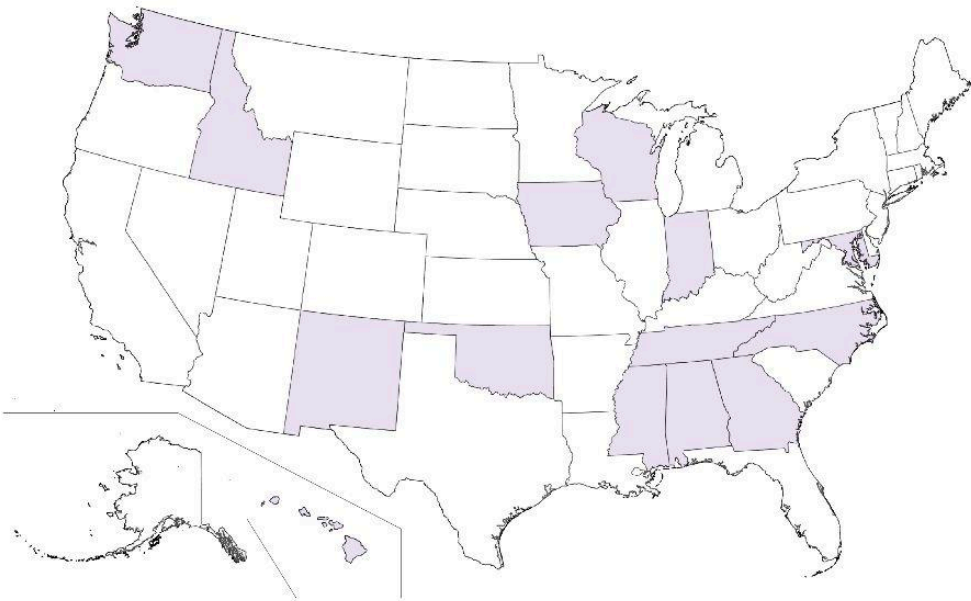






Utility poles


Triple insulator 1-sided




There's no very useful pattern to see. It seems to be most common in the southeast and northwest.




Hawaii  
New Mexico  
Washington




Alabama  
Georgia  
Idaho  
Indiana  
Iowa  
North Carolina  
Wisconsin



Hawaii  
Maryland



Tennessee



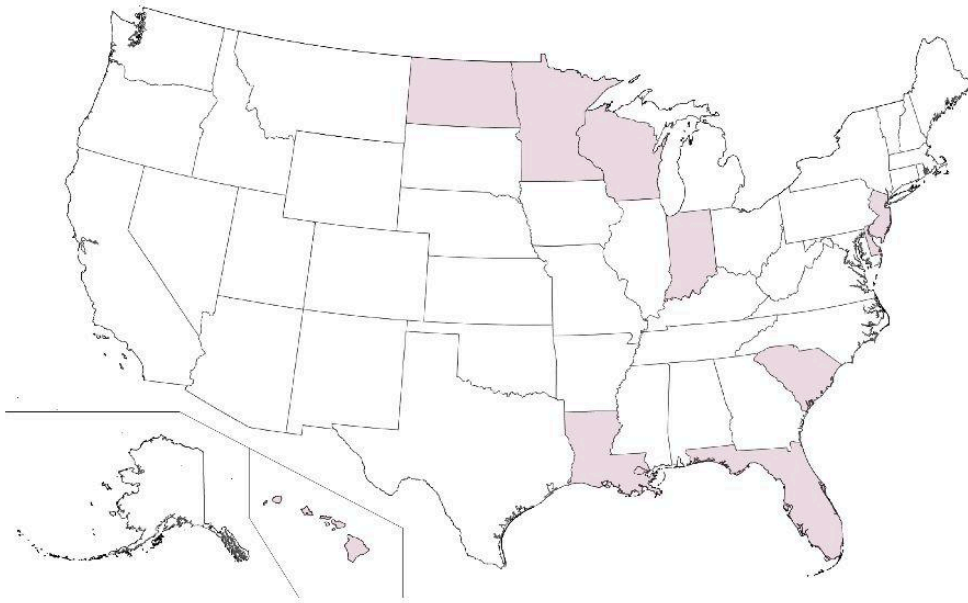
Louisiana  
Oklahoma






## Utility poles

### Triple insulator 2-sided




This pole type is common to the midwest and southeast, plus Delaware and New Jersey.




Delaware  
Hawaii  
Indiana  
Louisiana  
North Dakota




Minnesota




Wisconsin




South Carolina



Florida



New Jersey



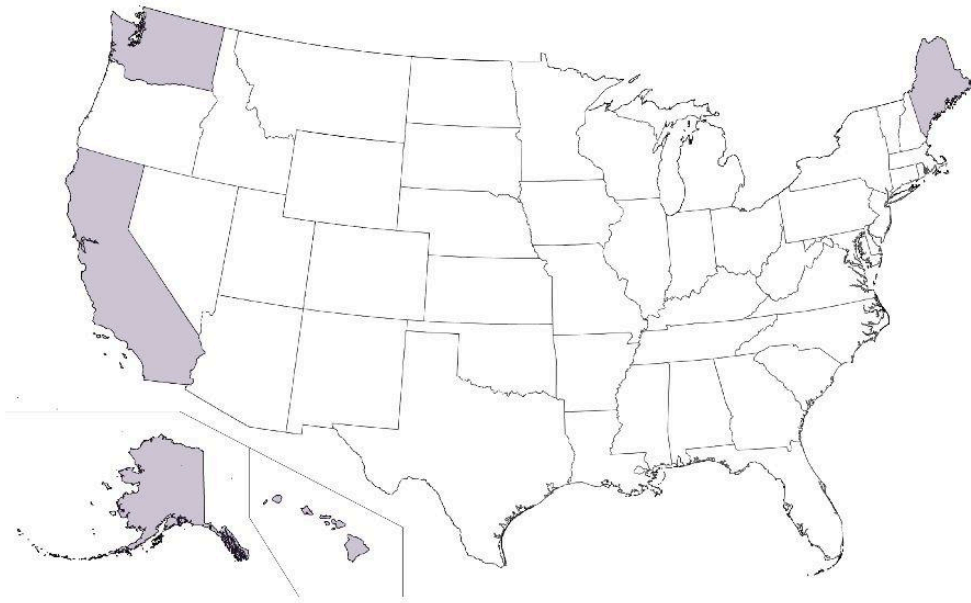
Indiana





## Utility poles

### Alternating insulators with top insulator



This pole type is only found on the western coast of the US (including Hawaii and Alaska) and Maine.



California  
Maine



Alaska  
Hawaii



Alaska




Maine




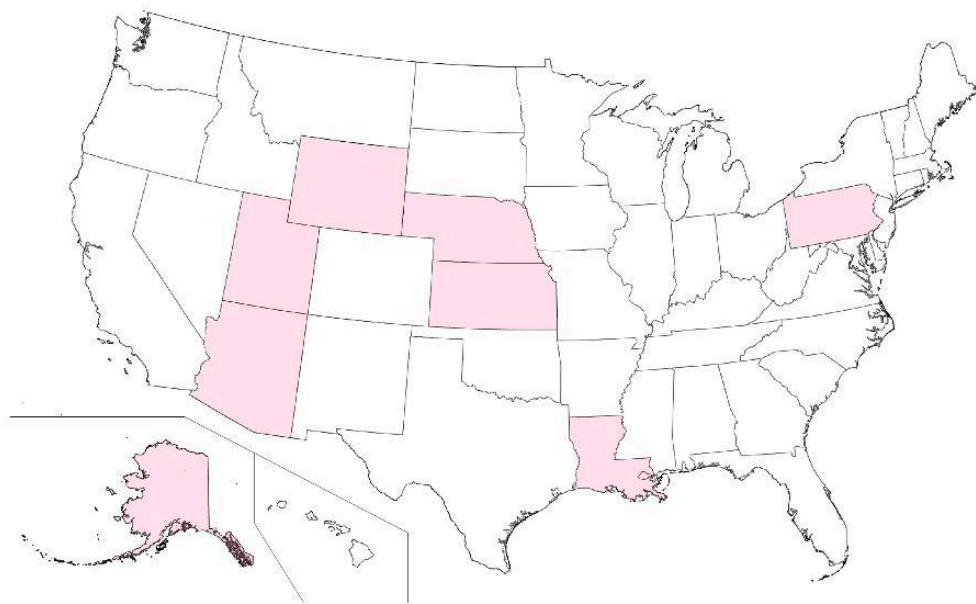
Washington






## Utility poles


### Unique alternating insulators



Arizona




Utah




Wyoming




Kansas



Louisiana



Nebraska



Alaska



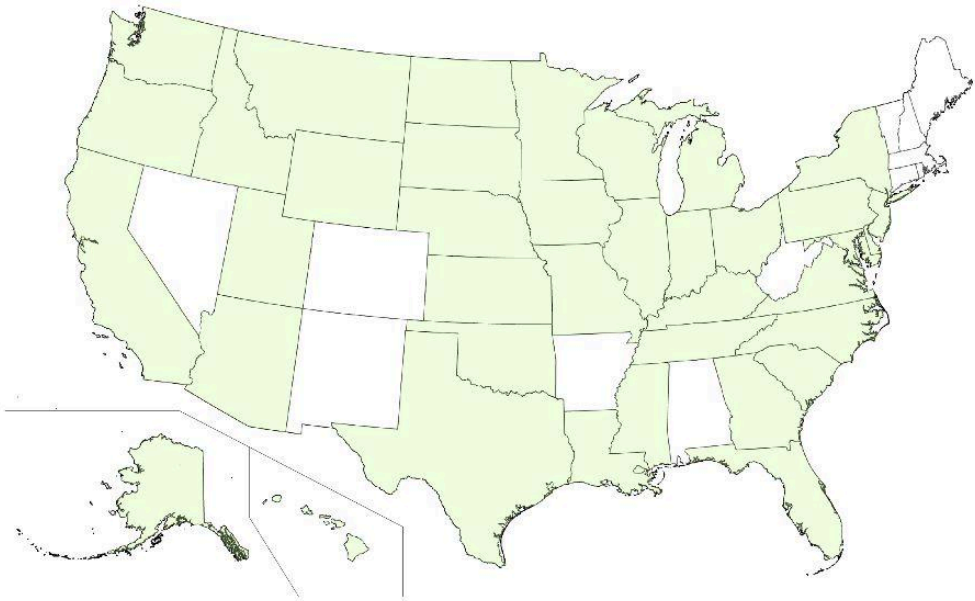
Pennsylvania





## Utility poles

### Alternating insulators




This is the most common pole type, so it can be found in most states. However there are some states without this pole type. New Mexico, Colorado, Nevada, Arkansas, Alabama, West Virginia and the whole New England states.



Florida  
Indiana  
Iowa  
Missouri  
Ohio  
Pennsylvania  
South Dakota




California  
Hawaii  
Iowa  
Kansas  
Louisiana  
Minnesota  
Montana  
New York  
North Carolina  
Utah  
Virginia  
Wisconsin




Arizona  
Illinois  
Iowa  
Nebraska  
North Dakota  
Missouri  
Montana




Arizona  
Florida  
Indiana  
Kentucky  
Maryland  
Minnesota  
Mississippi  
Tennessee  
Washington  
Wisconsin



Hawaii  
New Jersey



Delaware  
Illinois  
North Carolina  
Michigan  
Ohio  
Oregon  
Utah  
Wyoming



Kansas  
Missouri




Alaska  
Georgia  
Hawaii  
Idaho  
Michigan  
Oklahoma  
Texas  
Virginia



Delaware  
Indiana  
Louisiana  
Maryland  
New Jersey  
South Carolina  
Wisconsin






## Utility poles

### Pole types without category




Arkansas  
*Insulators*



Arizona



Arizona



Colorado  
*Multiple insulators*




Florida  
*Similar ones can be found,  
but only Florida has  
horizontal mountings  
like this*




Maine




Maine



Maine  
Wisconsin  
Minnesota




Georgia



Missouri



Missouri



Montana




Nevada



North Dakota  
*Weird wooden pole*



North Dakota



Oregon




South Dakota



Texas  
*Double diagonal support bar*



Idaho  
Utah  
Washington



Arizona  
Nevada  
Pennsylvania



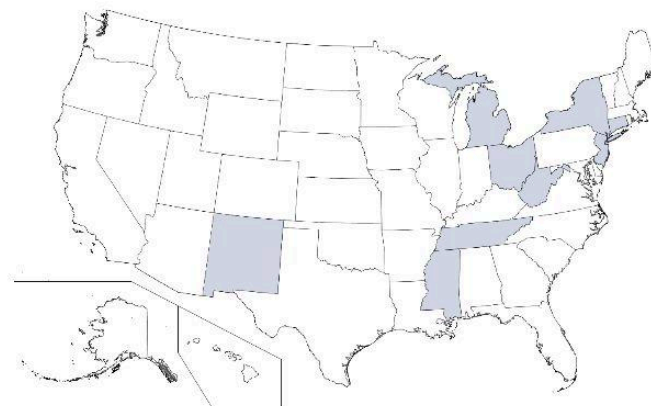
## **5. Maps and Misc**



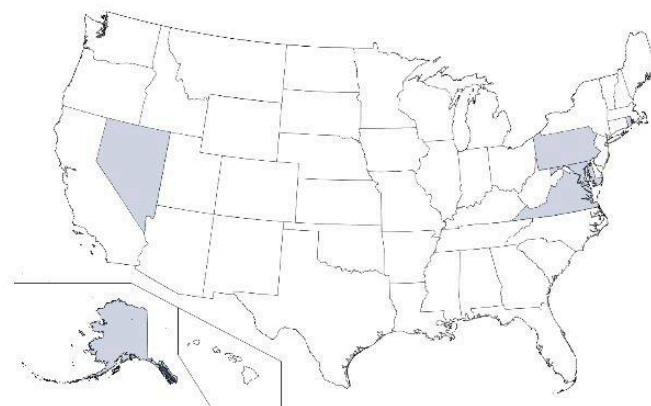

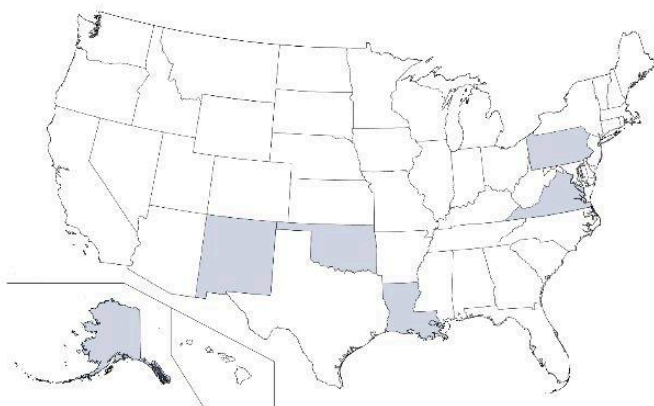


patreon.com/jayless  PATREON

### Regular chevron type



### High chevron type



Ohio is the only state where no regular chevrons have been found. All chevrons have a cover plate. Rhode Island, Delaware and West Virginia ultra rarely have regular chevrons to the point only one spot has been found with it. Rhode Island does double regular chevrons, where two chevrons are stacked.









**T-Intersection signs**



Alabama



Alaska



Arizona



Arkansas



California



Delaware



Florida



Georgia



Louisiana



Michigan  
*bold frame*



Montana





## T-Intersection signs



Nevada



Nebraska



New Mexico



Pennsylvania



Texas



Utah

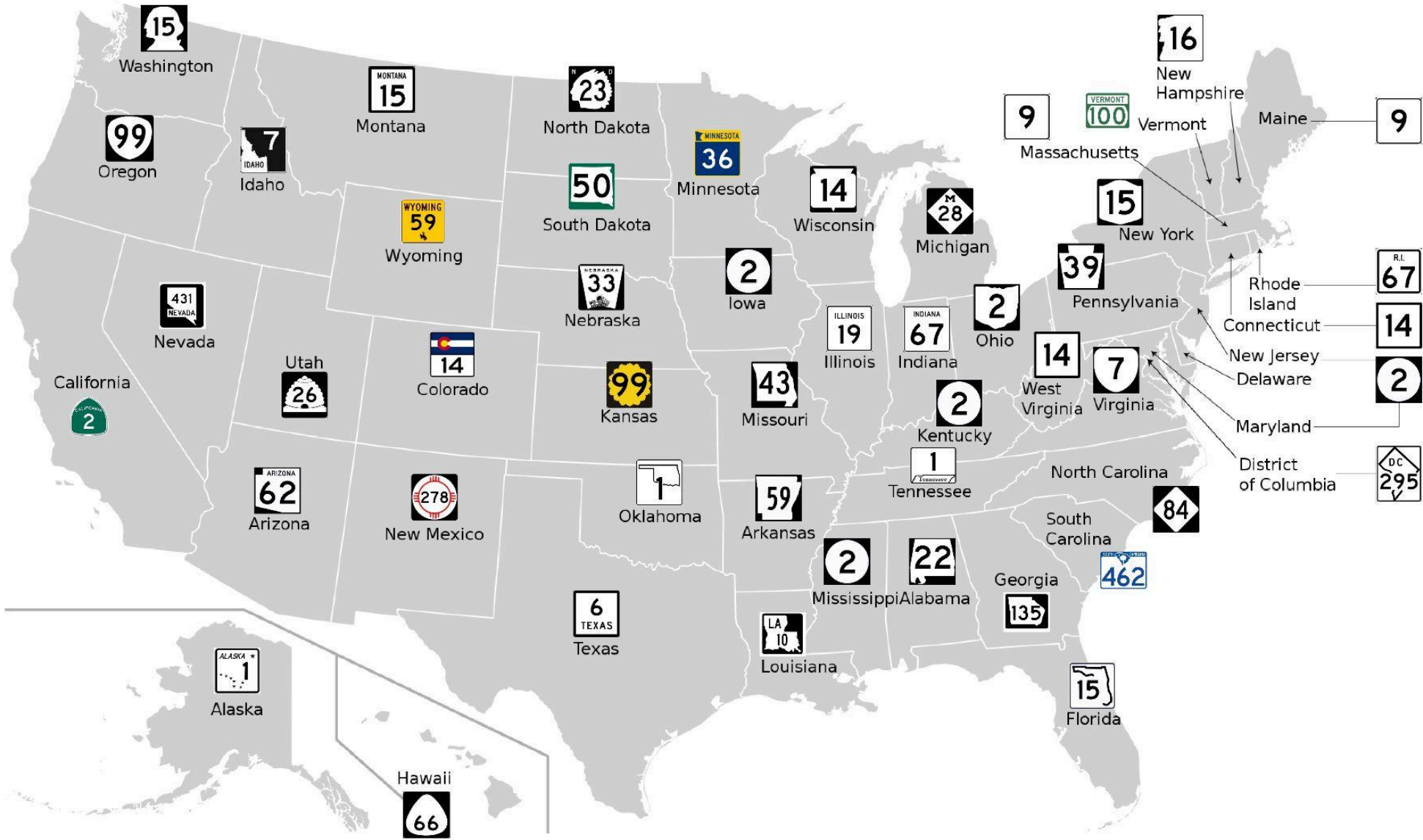


Wyoming





Interstate signs








## Adopt-a-highway signs



Alabama



Alaska



Arizona



Arkansas



Delaware



California



Colorado



Connecticut



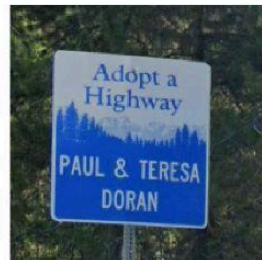
Florida



Georgia



Hawaii



Idaho




Illinois



Indiana




Iowa



Kansas

Vermont is the only state without a program. Maine has a program but no signs can be found.





## Adopt-a-highway signs



Kentucky



Louisiana



Maryland



Massachusetts



Michigan



Minnesota



Missouri



Mississippi



New Mexico



Montana



Nebraska



Nevada




New Hampshire



New Jersey



New Mexico



New York



North Carolina



North Dakota




Ohio



Oklahoma

*Vermont is the only state without a program. Maine has a program but no signs can be found.*





## Adopt-a-highway signs




Oregon



Pennsylvania



Rhode Island



South Carolina



South Dakota



Tennessee



Texas



Utah



Virginia



Washington



West Virginia



Wisconsin



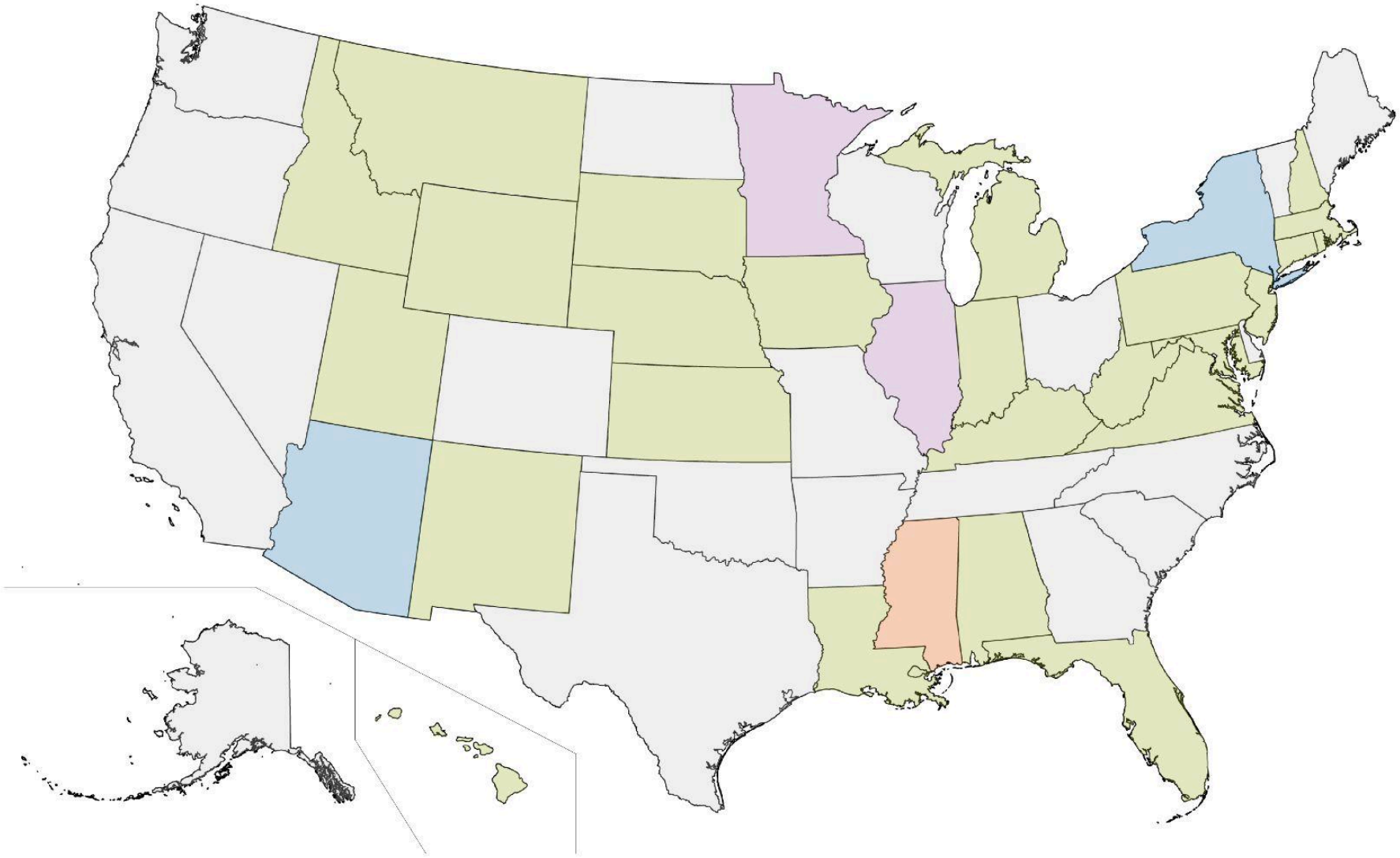
Wyoming

*Vermont is the only state without a program. Maine has a program but no signs can be found.*





No passing signs



Single pole




Double pole



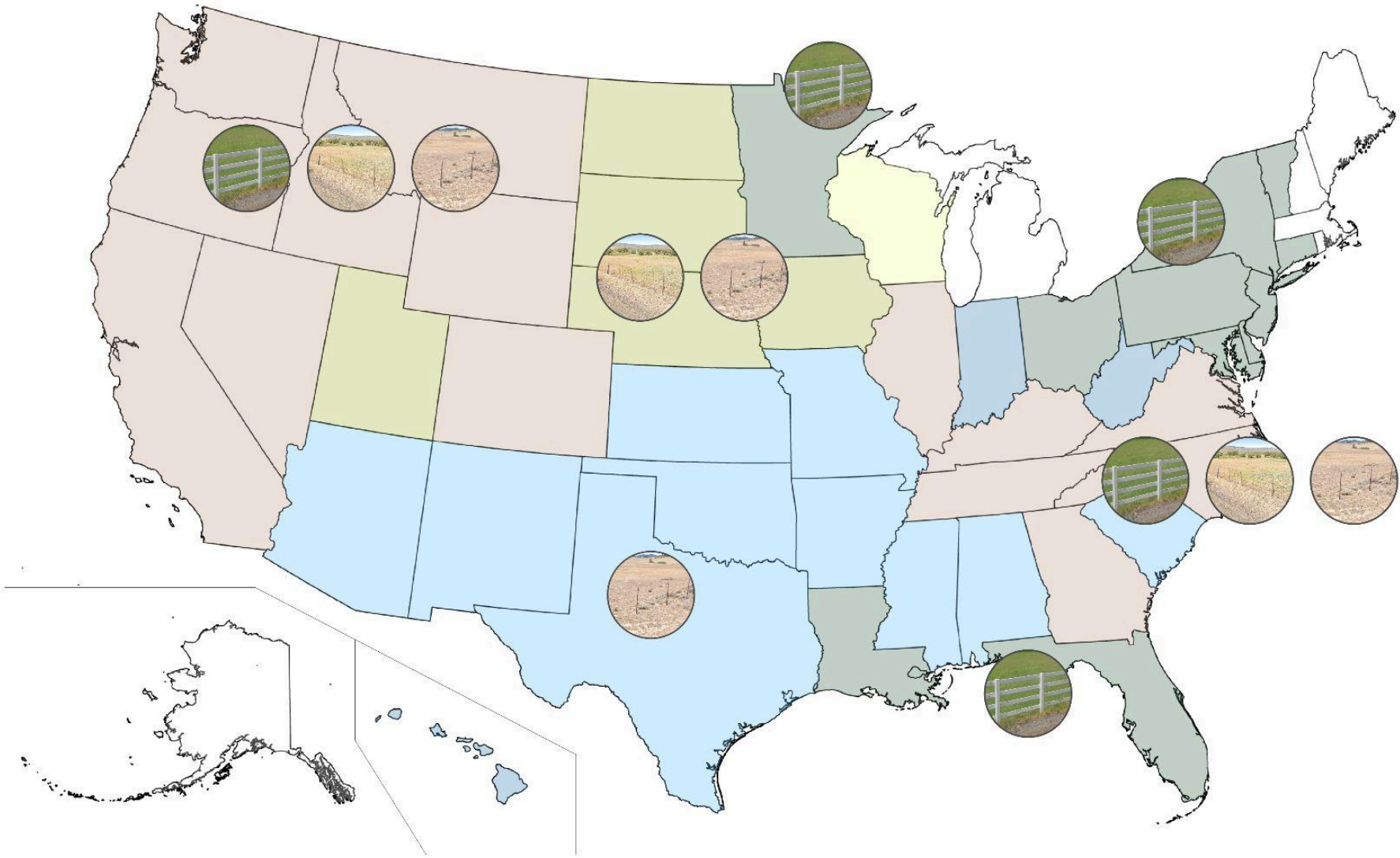
Orange sign

Please note that this is only a tendency. Single poles can also appear in other areas and vice versa. *Illinois and Minnesota* for example have a mix of both. Orange signs have only be found in Mississippi tough!





Fence design



Wooden



Metal




Logs


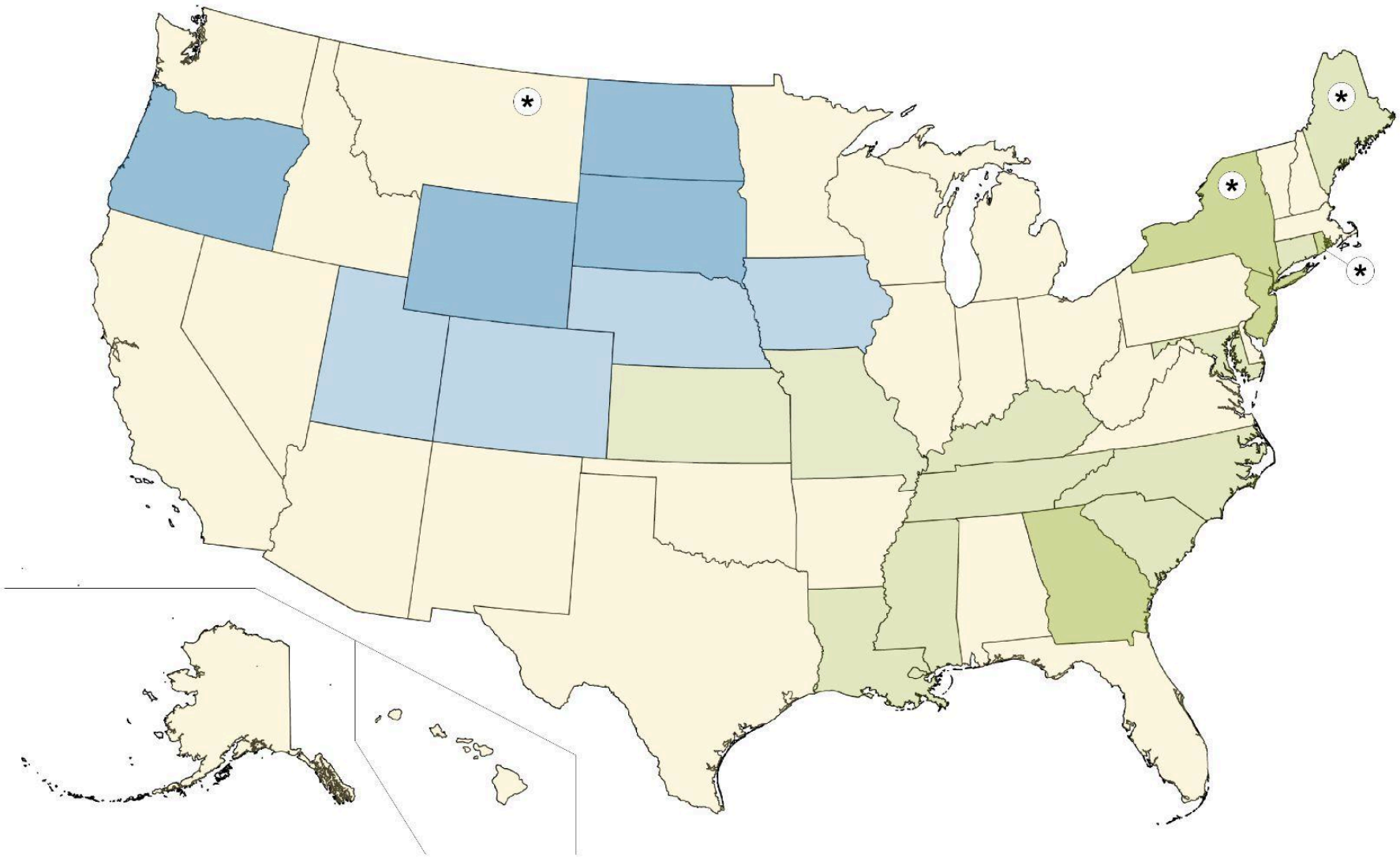
Logs/metal/wooden    Logs/metal    Metal    Wooden    Wooden/metal    Wooden/logs

This is just a tendency. It's possible to find all sorts of fences in most of the states. The wooden fences are either white, black or brown (natural). Wooden fences are mostly found northeast. Metal fences are mostly found central-south. Log fences are mostly found northern-western.






Guardrails







Plastic




Wooden



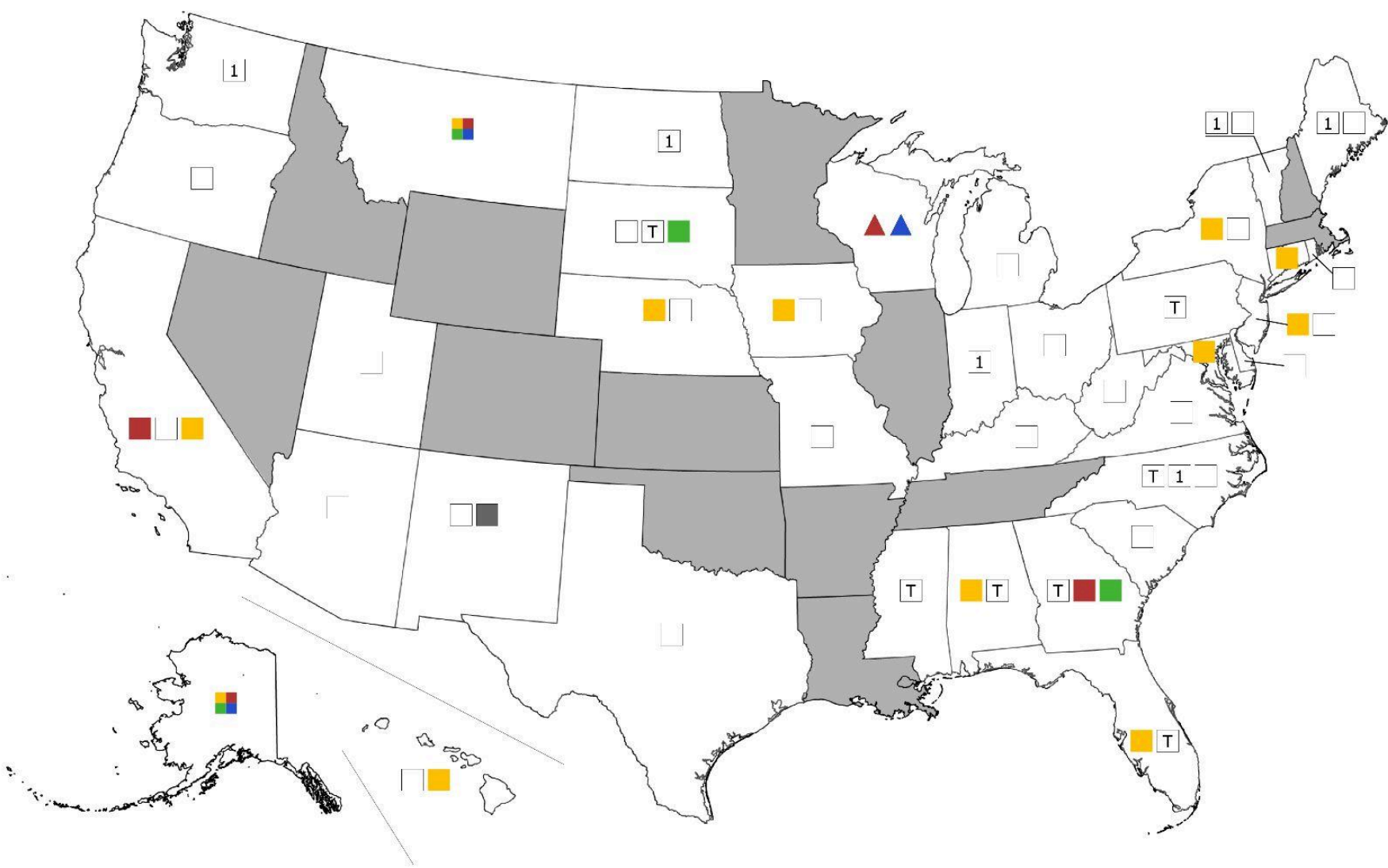
Square \*

Wooden     Plastic





Sign stickers



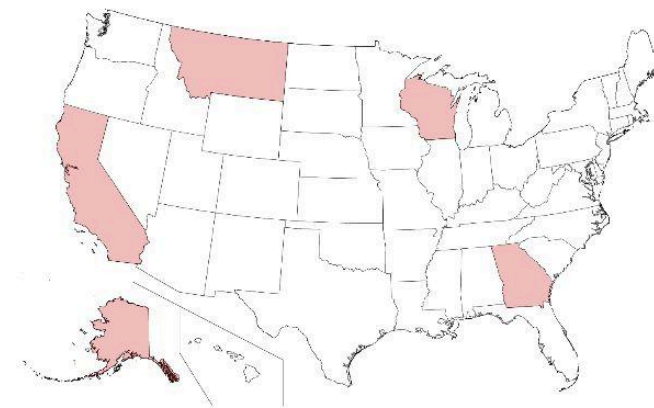
-  White
-  Text written on sign
-  White with numbers
-  Yellow
-  Green
-  Blue
-  Red
-  Many different colors
-  Black






patreon.com/jayless  PATREON

☐ **White**





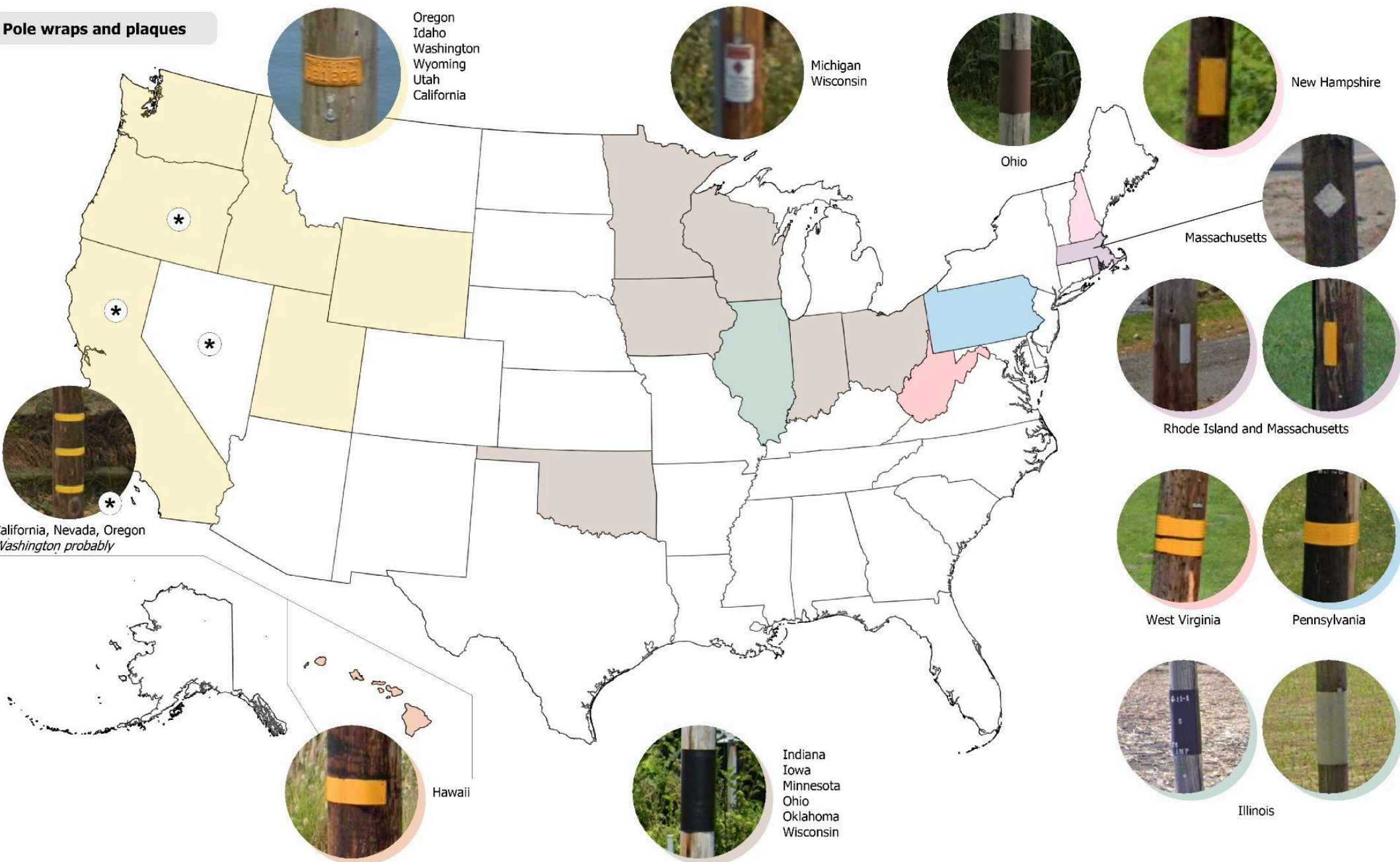


# UNITED STATES OF AMERICA


United States of America

[patreon.com/jayless](https://patreon.com/jayless) PATREON

Pole wraps and plaques







# UNITED STATES OF AMERICA


United States of America

[patreon.com/jayless](https://patreon.com/jayless) | **PATREON**

## License plates



Alabama



Alaska



Arizona



Arkansas



California



Colorado



Connecticut



Delaware



Florida



Hawaii



Georgia



Illinois



Indiana



Please note that this is only a selection. There are many more license plates. I've made the selection based of what I thought the most common plates are.





# UNITED STATES OF AMERICA

United States of America

[patreon.com/jayless](https://patreon.com/jayless)  **PATREON**

## License plates



Idaho



Iowa



Kansas



Kentucky



Louisiana



Maine



Maryland



Massachusetts



Michigan



Minnesota



Mississippi



Missouri



Montana

Please note that this is only a selection. There are many more license plates. I've made the selection based of what I thought the most common plates are.





# UNITED STATES OF AMERICA

United States of America

[patreon.com/jayless](https://patreon.com/jayless)  PATREON


## License plates



Nebraska



Nevada



New Hampshire



New Jersey



New Mexico



New York



North Carolina



North Dakota



Ohio




Oklahoma



Oregon

Please note that this is only a selection. There are many more license plates. I've made the selection based of what I thought the most common plates are.





# UNITED STATES OF AMERICA

United States of America

patreon.com/jayless **IO PATREON**

## License plates



Pennsylvania



Rhode Island



South Carolina



South Dakota



Vermont



Tennessee



Texas



Utah



Virginia



Washington



Washington D.C.



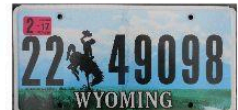
West Virginia



Wisconsin



Wyoming



Please note that this is only a selection. There are many more license plates. I've made the selection based of what I thought the most common plates are.



patreon.com/jayless 

Washington  
AZM9590

Oregon  
942 FOL

Idaho  
K 232231

Nevada  
040-AZG  
885-B30

California  
6TRJ244

Utah  
070-6GE  
V57-6AE  
A0000C

Colorado  
0000XXX  
000-XXX

Arizona  
ZPA 6MB

New Mexico  
KRO-E13  
PDK-095

Alaska  
JAA 102  
KAS 976

Hawaii  
MNG 728

Montana  
3P-2294B  
6-25161C  
6-68450B

North Dakota  
DRK 434  
686 BJN

South Dakota  
19M-463  
1BL V44

Wyoming  
2-463C  
27-49098

Nebraska  
APD 718  
12345678  
57-C120

Kansas  
626 LRP

Oklahoma  
LFD-207  
002AGN

Texas  
LHD-8448  
CH9-L960

Minnesota  
FFE 233

South Dakota  
19M-463  
1BL V44

Iowa  
CPH-878  
MGT 061

Missouri  
XA1-H9T  
DE8-Y2A

Arkansas  
514-KZE

Louisiana  
XJT 717  
JRD 382

Wisconsin  
777-LLL

Illinois  
CH LH 93  
CD 80519

Michigan  
CFA 7360  
B3488  
DNJ 0955

Indiana  
999AAA  
261WL  
SFK926  
848TSY

Ohio  
GUX 6570  
EN57LB

Kentucky  
464 LKS

Tennessee  
TEN 1796  
274-60V

Alabama  
0000000  
0000000

Mississippi  
XJT 717  
JRD 382

Georgia  
CGL 1288  
CBD3530

Florida  
SAM-123

New Hampshire  
124 538

Vermont  
HBP 245

Massachusetts  
215 B62

Maine  
9497 KM

New York  
HJG-7985

Pennsylvania  
HJG-7985

Rhode Island  
570-184

Connecticut  
AA-67001

New Jersey  
C90-ELE  
350331

Delaware  
350331

Maryland  
7DC0657

District of Columbia  
BG-3265

North Carolina  
HLD-6357  
AAA-0000

South Carolina  
PBU-221  
ABC 123





# UNITED STATES OF AMERICA

United States of America

[patreon.com/jayless](https://patreon.com/jayless)  PATREON

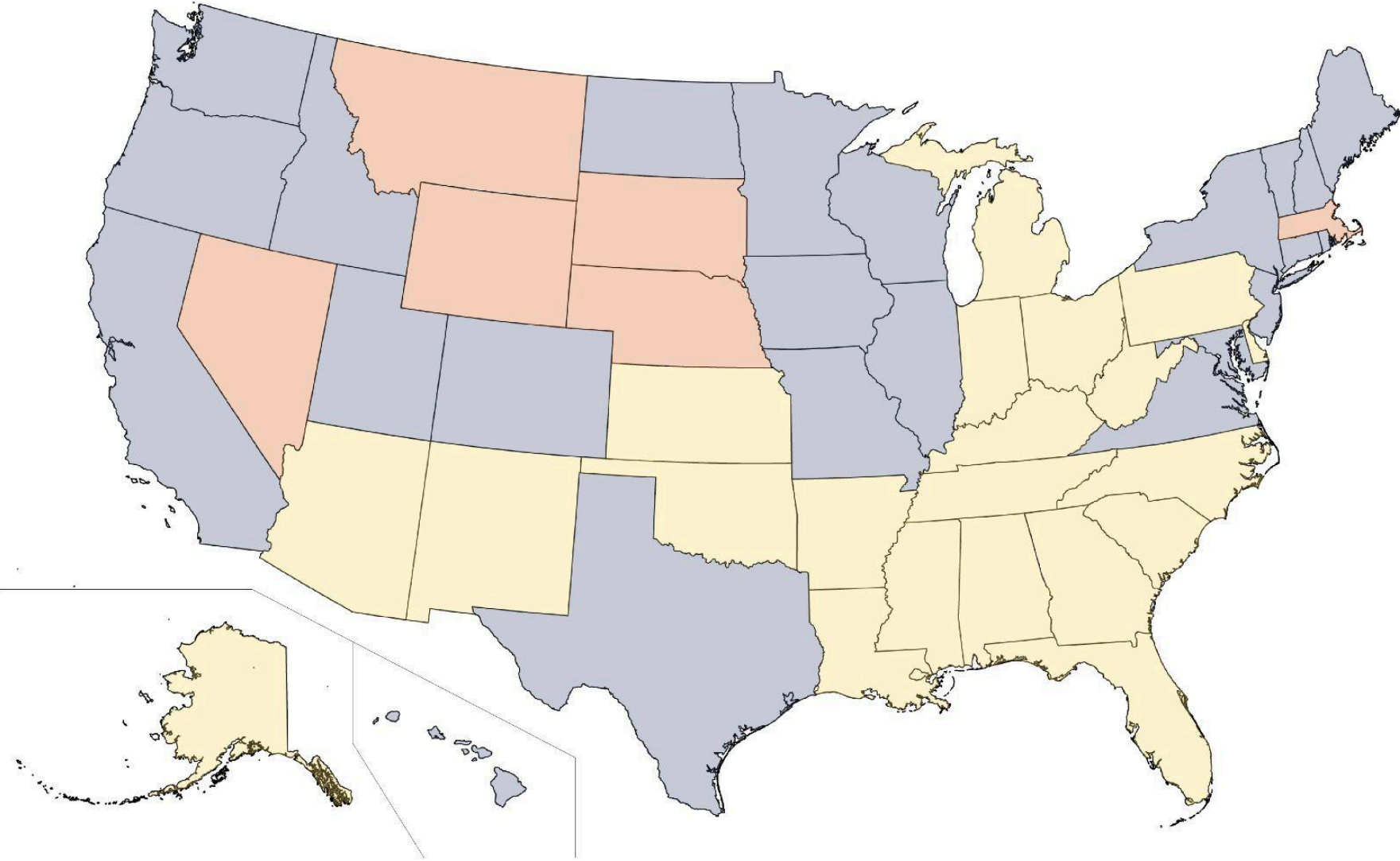
## License plates










License plate requirements



 Only rear       Front and rear       Front and rear, with exceptions





License plates

Similarities



Alaska



New Jersey



Mississippi



New Mexico



Indiana



Montana



Tennessee



Pennsylvania



Alaska



Iowa



Vermont



New Mexico



Georgia



Florida



North Carolina



North Carolina



Massachusetts



Washington D.C.



Wisconsin



California



Louisiana



Utah



Virginia





## License plates

### Similarities



Connecticut



Illinois



Kansas



Montana



Illinois



Kentucky



Missouri



Idaho



Ohio



Oregon



Mississippi



Maryland



Louisiana



Michigan

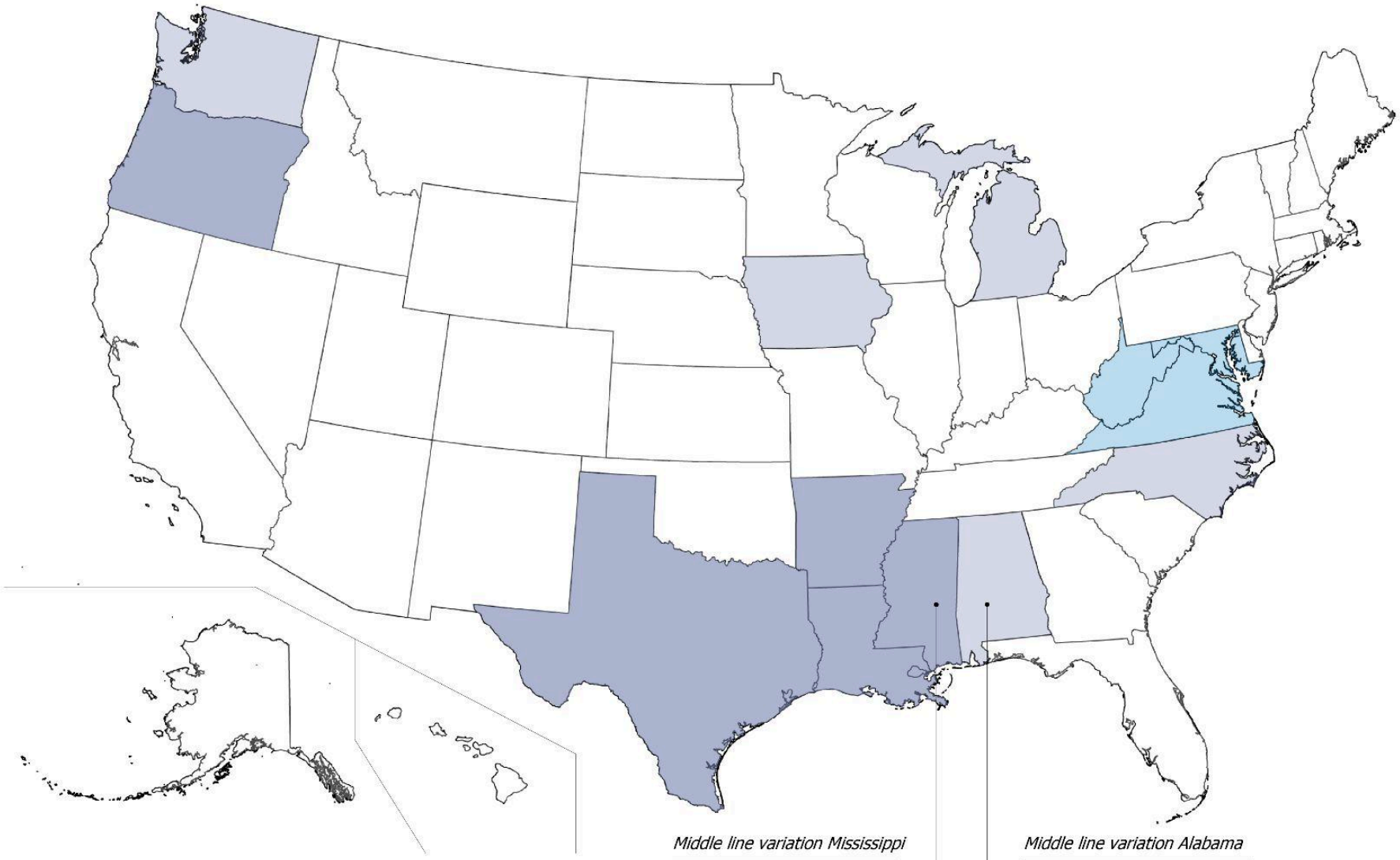


Nebraska






Middle lines



Regular



Wide



Thick

*This is only a tendency. Regular lines appear in all states.*

Middle line variation Mississippi



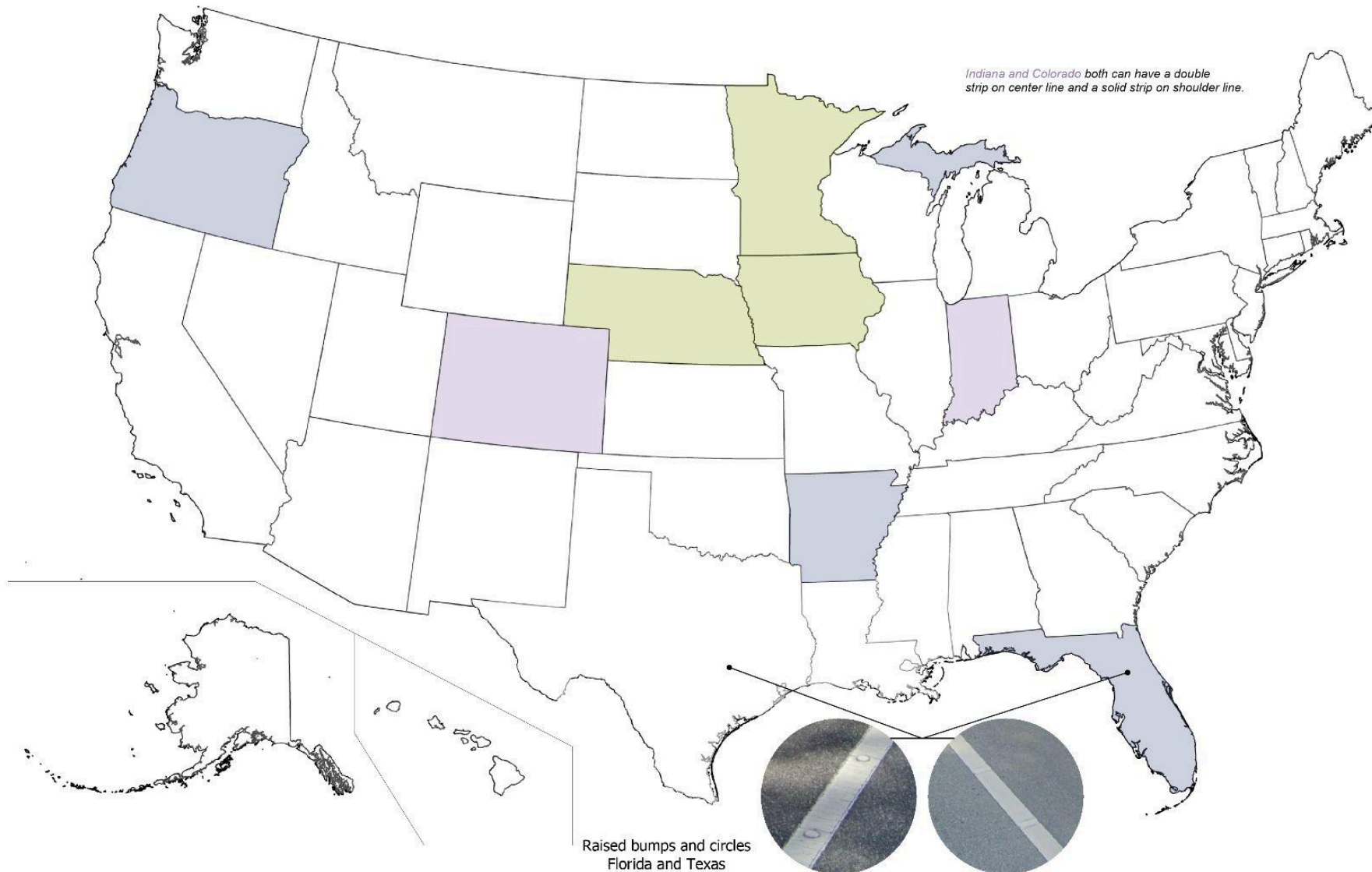
Middle line variation Alabama







## Noteable rumble strips




Solid strip on shoulder line



Kentucky thin lines



Mississippi wiggly lines



Double strip on center line



patreon.com/jayless [illegible]

*It might be possible to find other markers or markers in states that are greyed out. I've not done an extended research, but still done a bit to have a solid outcome.*



## **6. States**

## Map



## Capital

**Montgomery**

## Largest City

**Huntsville**

## Maximum speed limit in mph

**70**



## License plate requirements

**Only rear**

## Highway sign



## License plates



## Main architecture style(s)

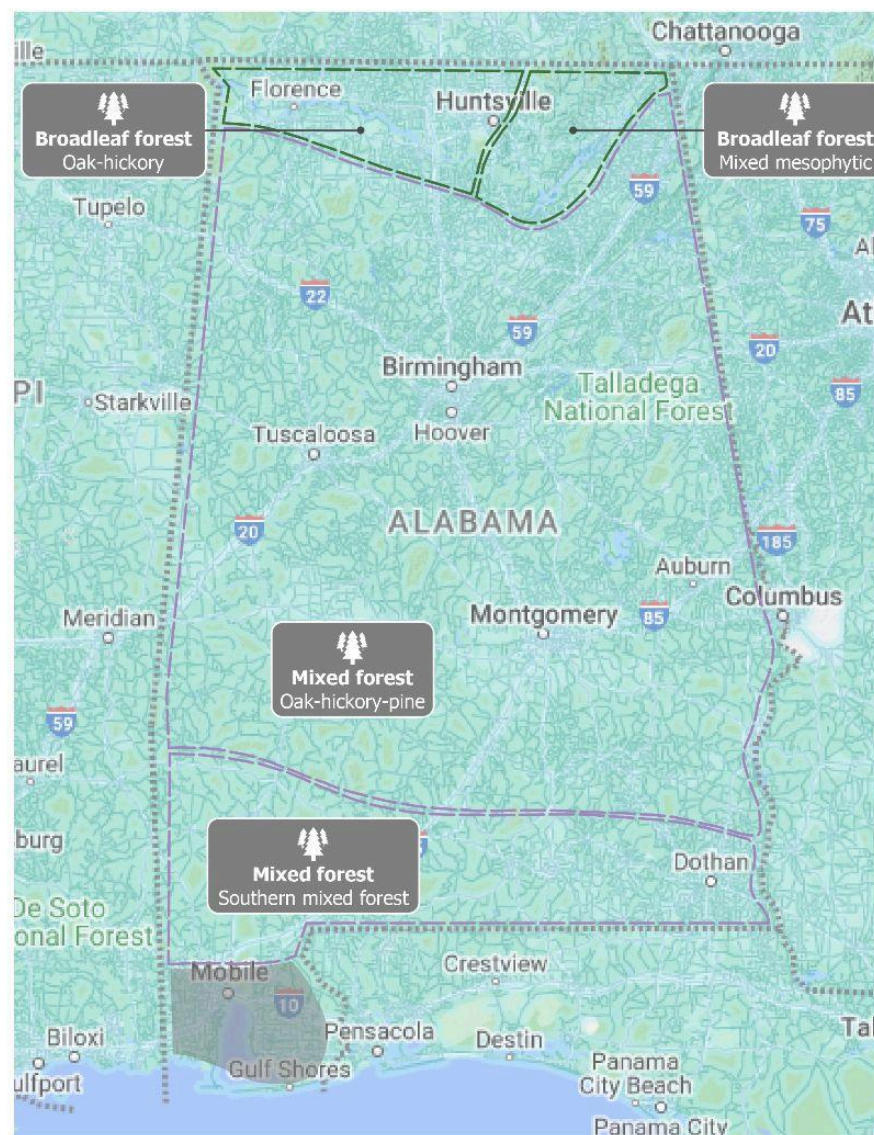
**Colonial, Ranch & Plantation style**

## Area code(s)




**205/251/256/334/850**





## Landscape














## Utility poles



## Adopt-a-highway sign



## Raised pavement markers



Raised

## T-Intersection sign



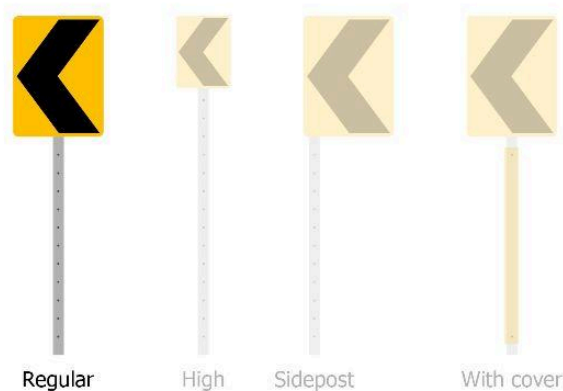
Oftentimes Alabama uses a county sign as a T-Intersection sign.



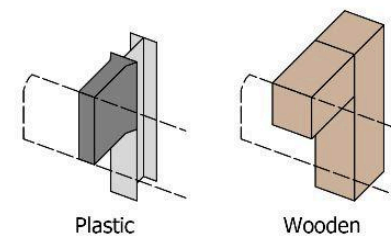
## Bollards



## Chevrons




## Guardrails



## Sign stickers



Dark yellow rectangle




"ACME" sticker



Numbers and something with Jeff written in black

## Pole numbers



Alabama sometimes got these number plates on poles. As far as I'm aware, they should be unique, at least I haven't noticed them elsewhere.

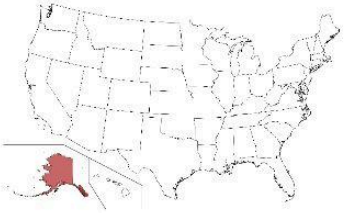




United States of America

[patreon.com/jayless](https://patreon.com/jayless) **IO PATREON**

## Map



## Capital

**Juneau**

## Largest City

**Anchorage**

## Maximum speed limit in mph

**60**



## License plate requirements

**Only rear**

## Highway sign




## License plates



## Main architecture style(s)

**Ranch & Classic American Homestead**



## Area code(s)

**907**









## Utility poles




Unique to Juneau (within Alaska)





Unique to Road 1 near Soldotna (within Alaska)



Unique to Anchorage area (within Alaska)



Unique to Delta Junction area (within Alaska)







Chevrons



Regular



High

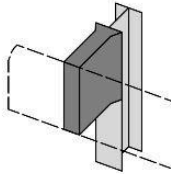


Sidepost

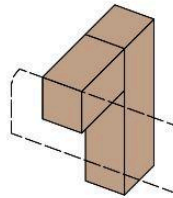


With cover

Guardrails




Plastic



Wooden

Bollards







## Adopt-a-highway-sign



## Sign stickers



Numbered stickers in many different colors



Anchorage

## T-Intersection signs



Red reflector



Yellow reflector



## Bridge markers



## Water marker







## Lamps



Unique lamp designs.

## Flag bollards



Not unique, but often seen.


## Mile markers







## Coverage







patreon.com/jayless  PATREON

[illegible]





## Coverage



Wet, dark brown dirt roads. Small vegetation with thin trees and a lot of fireweed flowers. Fireweed is common within the whole part of Alaska.





## Coverage



The sea is to the southeast and the weather is rainy or cloudy.





## Coverage



The Homer spit road is easily recognizable by the sea to both of its side.





## Coverage




This area is sunny and features golden vegetation, and a bit of broadleaf forest.





## Coverage



This area is cloudy, the trees are lush and the vegetation is more dense in this part. Also, more broadleaved trees are visible and less fireweed. This utility pole is unique to Road 1 near Soldotna.





## Coverage



In this part, mountains can be seen nearby the roads. Most of the roads are on the sea and the weather is sunny.





## Coverage



This part has autumn coverage, which can be seen by the golden brown vegetation. It's mostly sunny. In the western part it can be hilly with steep banks while the eastern part is flat (picture above).





## Coverage



Road 10 is surrounded by lush forests and turns into a gravel road (blue part). Shown bollard is rare but can only be found on this road.





## Coverage



The southern part of road 4 looks like this. At some point, the road becomes a gravel road with an instruction car in front.





## Coverage



The northern part of road 4 can be recognized by the rocky landscape with low autumn vegetation. Trees are visible as well.





## Coverage



Road 3 has some Ari coverage. Other than that, it looks similar to other parts of Alaska, with changing weather conditions.





## Coverage



Road 8 between Paxson and Cantwell is a dirt road with mixed weather conditions, but mostly overcast. It has single trees, in some parts almost no trees. Near the towns, the road is made out of tarmac.





## Coverage



Road 5 is easily recognizable. The weather is rainy and foggy. In the blue part, the road becomes a dirt road.





## Coverage







## Coverage



Road 6 can be a dirt road and looks similar to other parts of Alaska. It has a ton of fireweed flowers. This road is surrounded by rolling hills.





## Coverage



Between Fairbanks and Prudhoe Bay, the Trans-Alaska pipeline can often be seen. The road is switching between tarmac and dirt.





## Coverage



The northern part of road 11 is free of trees, has snow coverage and is flat. There are several unique bollard types in this area.





## Coverage



Snow coverage is possible in several areas. The most distinctive is far north near Prudhoe Bay. This picture has been taken in the Gates of the Arctic National Park and Preserve area.



Map



Capital  
**Phoenix**

Largest City  
**Phoenix**

Maximum speed limit in mph  
**75**

License plate requirements  
**Only rear**

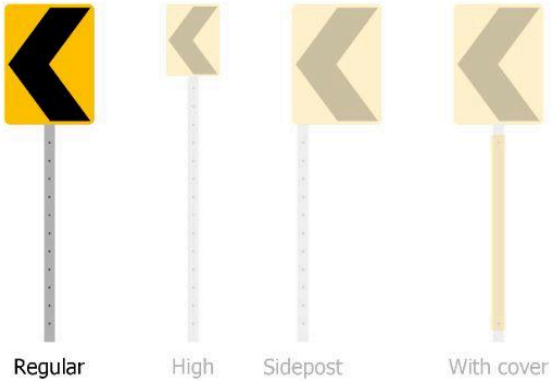
Highway sign



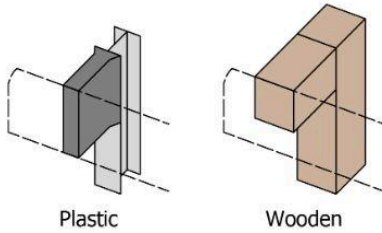
License plates



Chevrons



Guardrails



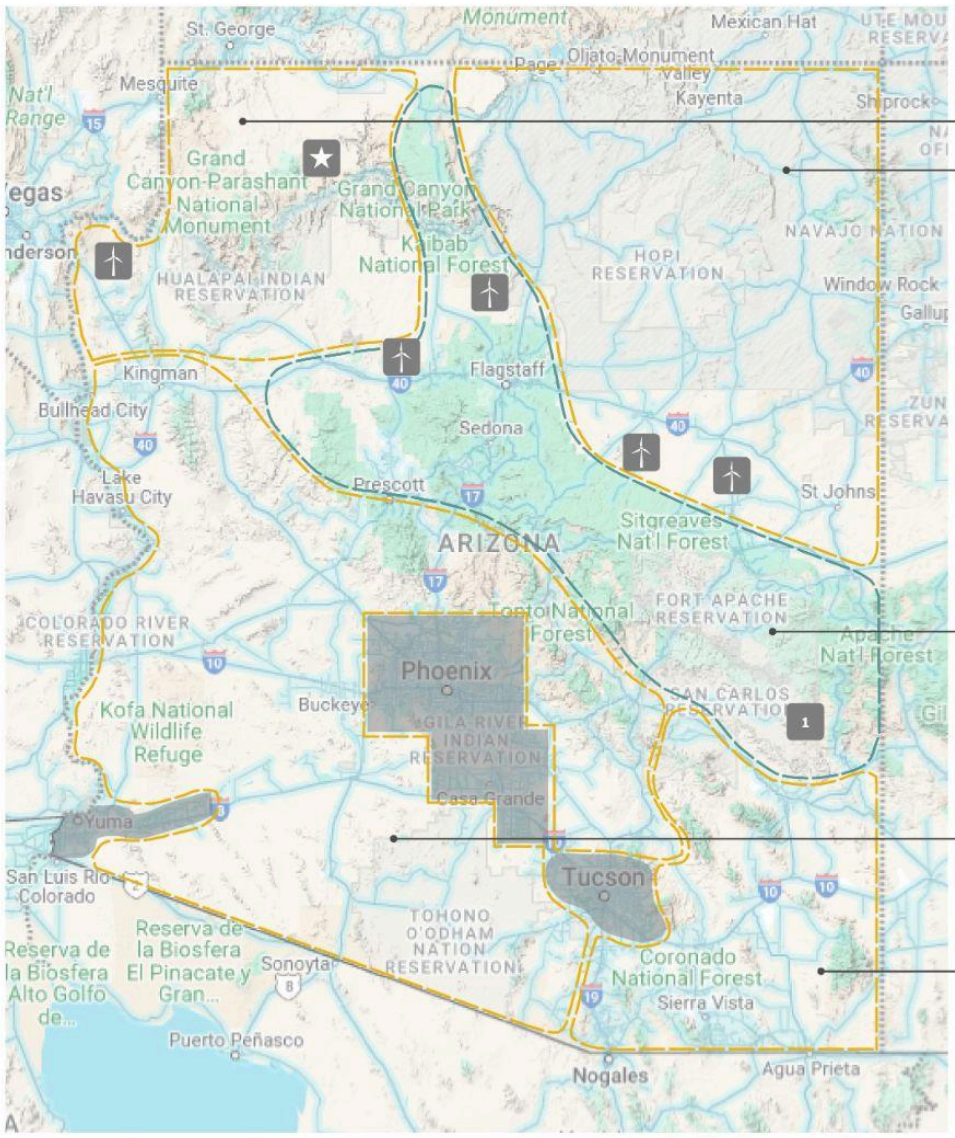
Main architecture style(s)  
**Ranch & Pueblo Architecture**

Area code(s)  
**480/520/602/623/928**





Landscape



**Grassland and shrubland**  
Grama-galleta  
Juniper-pinyon  
Great Basin sagebrush  
Grama-tobosa

**Needleleaf forest**  
Oak-juniper woodland  
Mountain mahogany  
oak scrub

**Grassland and shrubland**  
Palo verde cactus  
Creosote bush-bur sage

**Grassland and shrubland**  
Grama-tobosa

- Forest (closed)
- Forest (open or single)
- Mountains mountainous
- Rolling hills hilly
- Wind farm
- Special
- Morenci Mine


- Broadleaf forest
- Needleleaf forest
- Mixed forest
- Grassland
- Shrubland
- Shrub- and grassland mixed
- Combination of grassland and forest
- Artificial area













The Morenci Mine is a distinctive small area with treeless, red soiled and rocky surroundings.



The Grand Canyon is only visible partly and with boat coverage.



Utility poles






### Utility poles



### Bollards



### Sign stickers




White large rectangle, with clearly visible black text.

### Adopt-a-highway sign





T-Intersection signs



Highway masts



Raised pavement markers



Raised

Sign strips



Sign reflectors







United States of America

[patreon.com/jayless](https://patreon.com/jayless) | **PATREON**

## Map



## Capital

**Little Rock**

## Largest City

**Little Rock**

## Maximum speed limit in mph

**70**


## License plate requirements

**Only rear**

## Highway sign



## License plates



## Chevrons



Regular



High

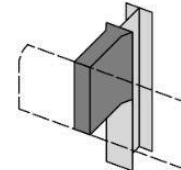


Sidepost

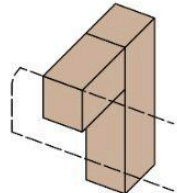


With cover

## Guardrails



Plastic



Wooden

## Main architecture style(s)

**Ranch**



## Area code(s)

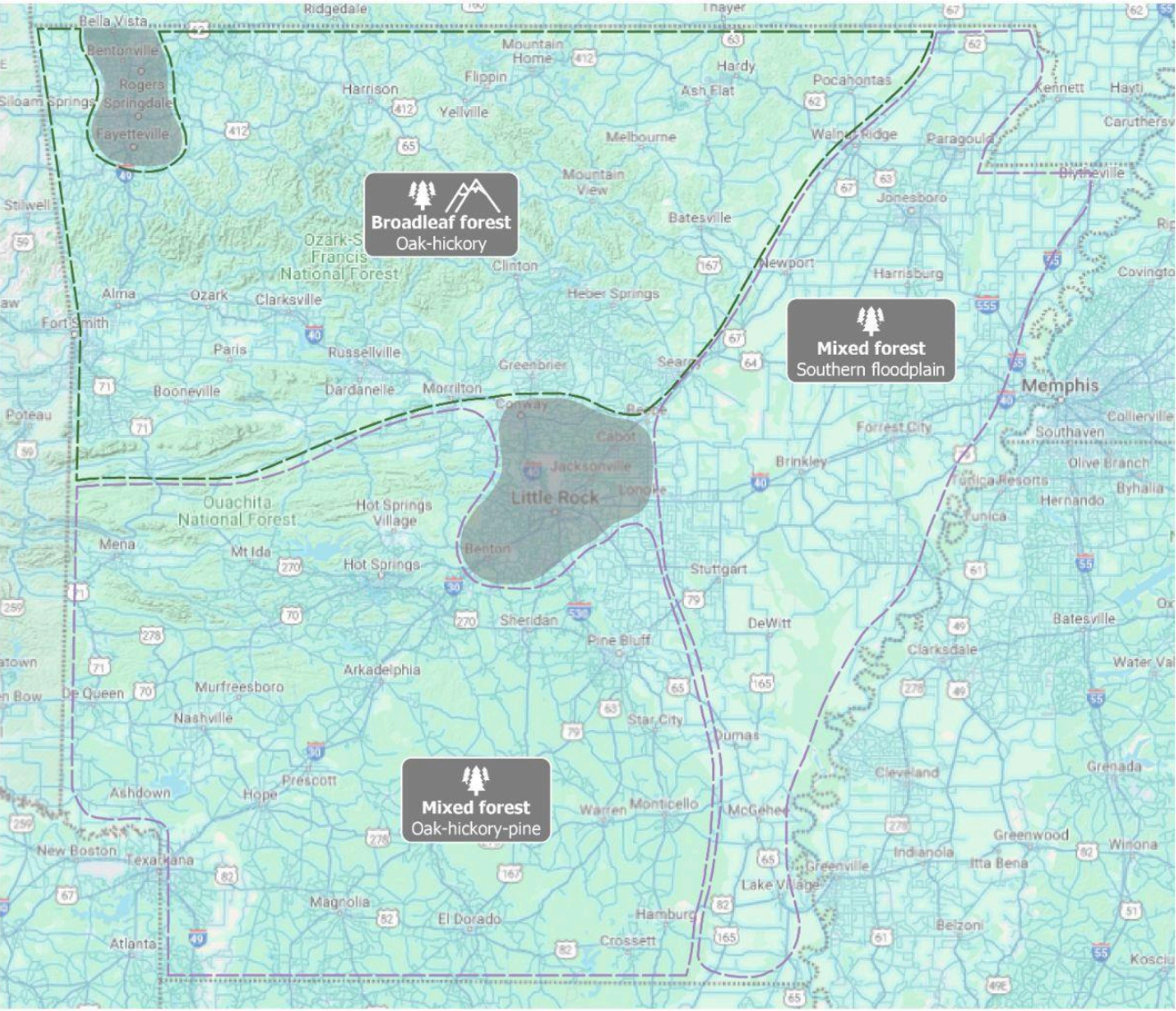
**479/501/870**







## Landscape



Forest (closed)



Forest (open or single)



Mountains mountainous



Rolling hills hilly



Wind farm



Special



Broadleaf forest

Needleleaf forest

Mixed forest

Grassland

Shrubland

Shrub- and grassland mixed

Combination of grassland and forest




Artificial area








## Landscape







## Utility poles



## Bollards



## Raised pavement markers



Raised





## Adopt-a-highway sign



## Sign stickers



No stickers, but drawn numbers and flags on signs.

## T-Intersection sign



Standard, but always with a black and white Intersection sign above.

## Bridge marker





## Map



## Capital

**Sacramento**

## Largest City

**Los Angeles**

## Maximum speed limit in mph

**70**


## License plate requirements

**Front and rear**

## Highway sign



## License plates



## Chevrons



Regular



High

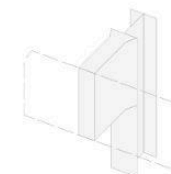


Sidepost

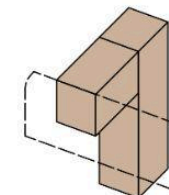


With cover

## Guardrails



Plastic



Wooden

## Main architecture style(s)

**Mid-Century**



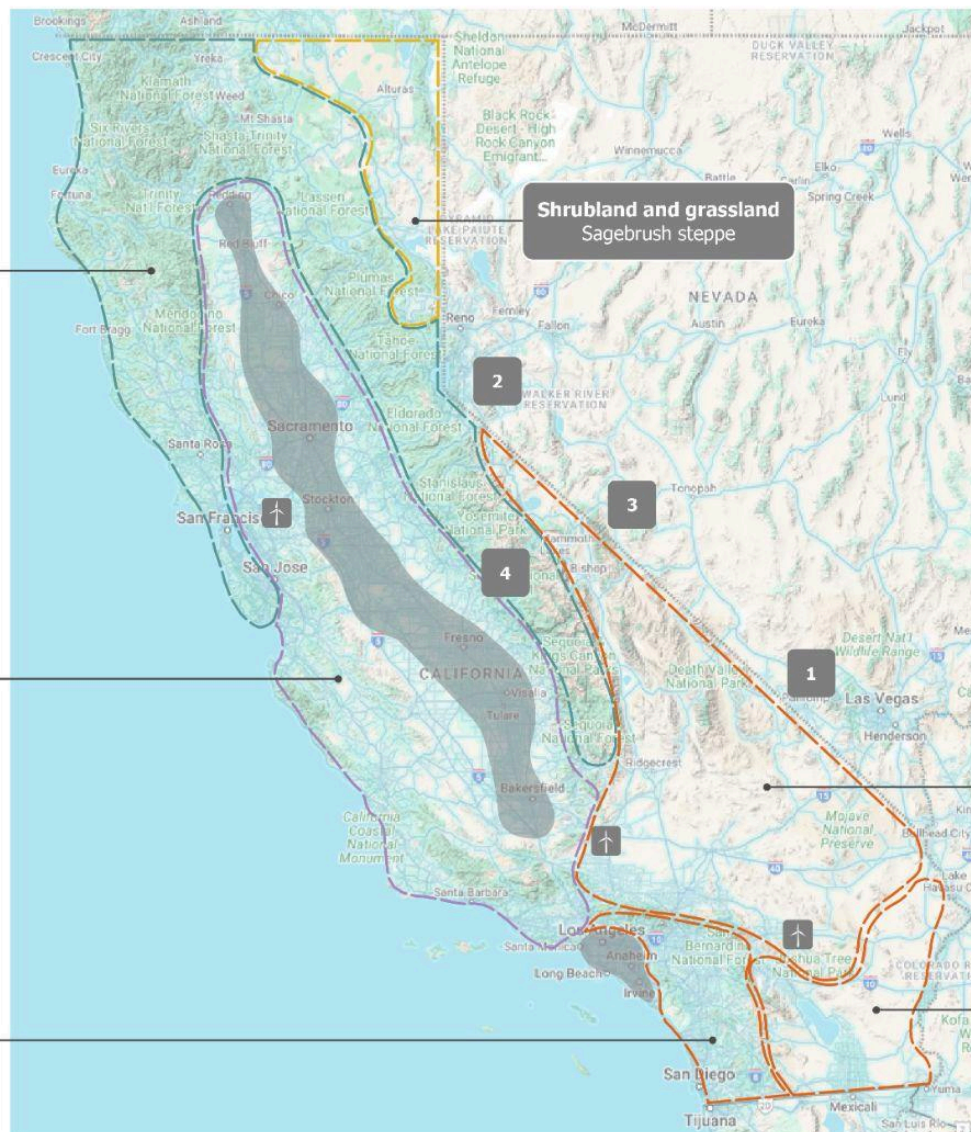
## Area code(s)

**209/408/415/442/510/530/559/619/650/  
661/707/760/805/831/858/916/925**





## Landscape



- |   |                               |                         |   |
|---|-------------------------------|-------------------------|---|
| 1 | Death Valley                  | Forest (closed)         |  |
| 2 | Lake Tahoe                    | Forest (open or single) |  |
| 3 | White Mountain mountain range | Mountains mountainous   |  |
| 4 | Yosemite NP                   | Rolling hills hilly     |  |
|   |                               | Wind farm               |  |
|   |                               | Special                 |  |













  
**Needleleaf forest**  
 Cedar-hemlock-douglas fir  
 Mixed conifer  
 Silver fir  
 Redwood  
 Red fir  
 Lodgepole pine  
 Californian mixed evergreen

  
**Mixed forest and shrubland**  
 California oakwoods  
 Chaparral

  
**Shrubland**  
 Chaparral


**Shrubland**  
 Creosote bush  
 Great Basin sagebrush

**Shrubland**  
 Creosote bush-bur sage  
 Palo verde-cactus shrub

-  Broadleaf forest
  -  Needleleaf forest
  -  Mixed forest
  -  Grassland
  -  Shrubland
  -  Shrub- and grassland mixed
  -  Combination of grassland and forest
  -  Artificial area
- 






## Landscape






Landscape

**Shrubland**  
Creosote bush  
Great Basin sagebrush




**Shrubland**  
Desert

1



**Shrubland**  
Chaparral



**Shrubland**  
Chaparral






## Landscape

### Shrubland

Creosote bush-bur sage  
Palo verde-cactus shrub



### Shrubland and grassland Sagebrush steppe



2



Lake Tahoe

3



White Mountain mountain range



## Landscape



Yosemite NP



Yosemite NP




Wind farms are visible sometimes, they are usually pretty big.



Vineyards are very common in California.



## Utility poles



## Pole wraps



Three yellow pole wraps are not unique to California, but they are rare outside of it.

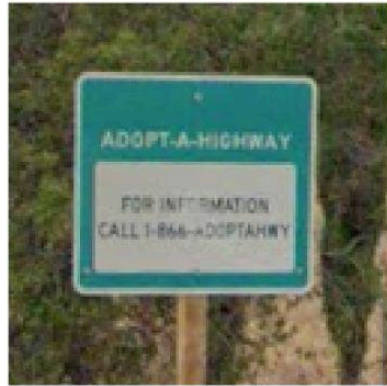
## Raised pavement markers



Raised




## Adopt-a-highway sign



## Sign stickers



Small red  
Sign construction with lashes  
Other sign stickers are likely



White



Yellow

## Bollards





## Middle lines



Black paint is often visible between the middle lines.

## Exposed rock formations



Rocks are often exposed, in contrast to other states, the rocks are often white and more round.

## Common signs



SUBJECTIVE: California has a lot of Hazard zone signs



SUBJECTIVE: "Report drunk drivers" signs are very common.

## T-Intersection sign



## Bridge marker



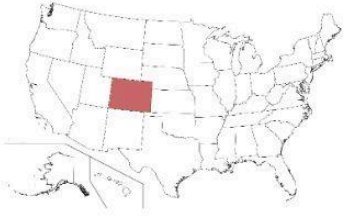




United States of America

[patreon.com/jayless](https://patreon.com/jayless) | **PATREON**

## Map



## Capital

**Denver**

## Largest City

**Denver**

## Maximum speed limit in mph

**75**



## License plate requirements

**Front and rear**

## Highway sign



## License plates



## Main architecture style(s)

**Ranch**



## Area code(s)

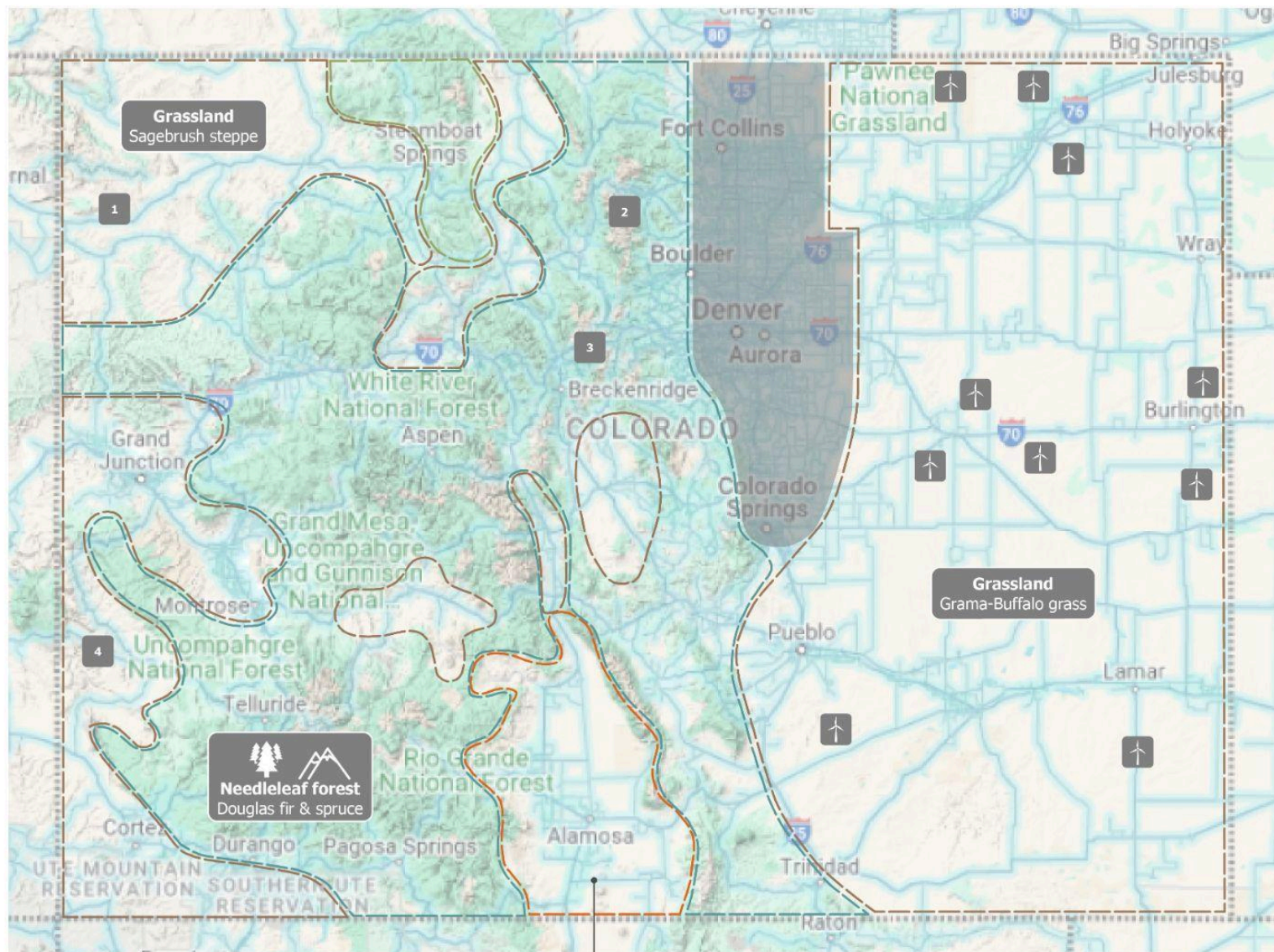
**303/719/720/970**







## Landscape



- |   |                            |                         |  |
|---|----------------------------|-------------------------|--|
| 1 | Dinosaur National Monument | Forest (closed)         |  |
| 2 | Rocky Mountain NP          | Forest (open or single) |  |
| 3 | Mount Blue Sky             | Mountains mountainous   |  |
| 4 | Red tabletop mountains     | Rolling hills hilly     |  |
|   |                            | Wind farm               |  |
|   |                            | Special                 |  |

Broadleaf forest

Needleleaf forest

Mixed forest

Grassland

Shrubland

Shrub- and grassland mixed

Combination of grassland and forest

Artificial area





Shrubland  
Saltbush-greasewood





## Landscape







## Landscape

**Grassland**  
Sagebrush steppe



A lot of forested areas with dead trees.



Snow coverage is very common within Colorado.



The western part of Colorado has a lot of grasslands and needleleaf forests mixed. This can look like this.






## Landscape



Dinosaur National Monument



Rocky Mountain NP



Mount Blue Sky




Red tabletop mountains





## Utility poles



## Chevrons



Regular



High

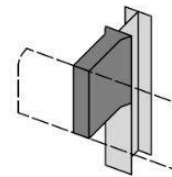


Sidepost

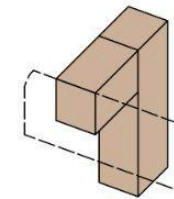


With cover

## Guardrails



Plastic



Wooden





## Bollards



## Adopt-a-highway sign




## T-Intersection sign



## Bridge marker



## Sign construction







United States of America

patreon.com/jayless | PATREON

## Map



## Capital

**Hartford**

## Largest City

**Bridgeport**

## Maximum speed limit in mph

**65**

## License plate requirements

**Front and rear**

## Highway sign



## License plates



## Chevrons



Regular



High

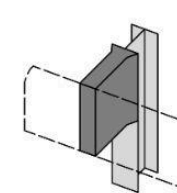


Sidepost



With cover

## Guardrails



Plastic



Wooden

## Main architecture style(s)

**Colonial**



## Area code(s)

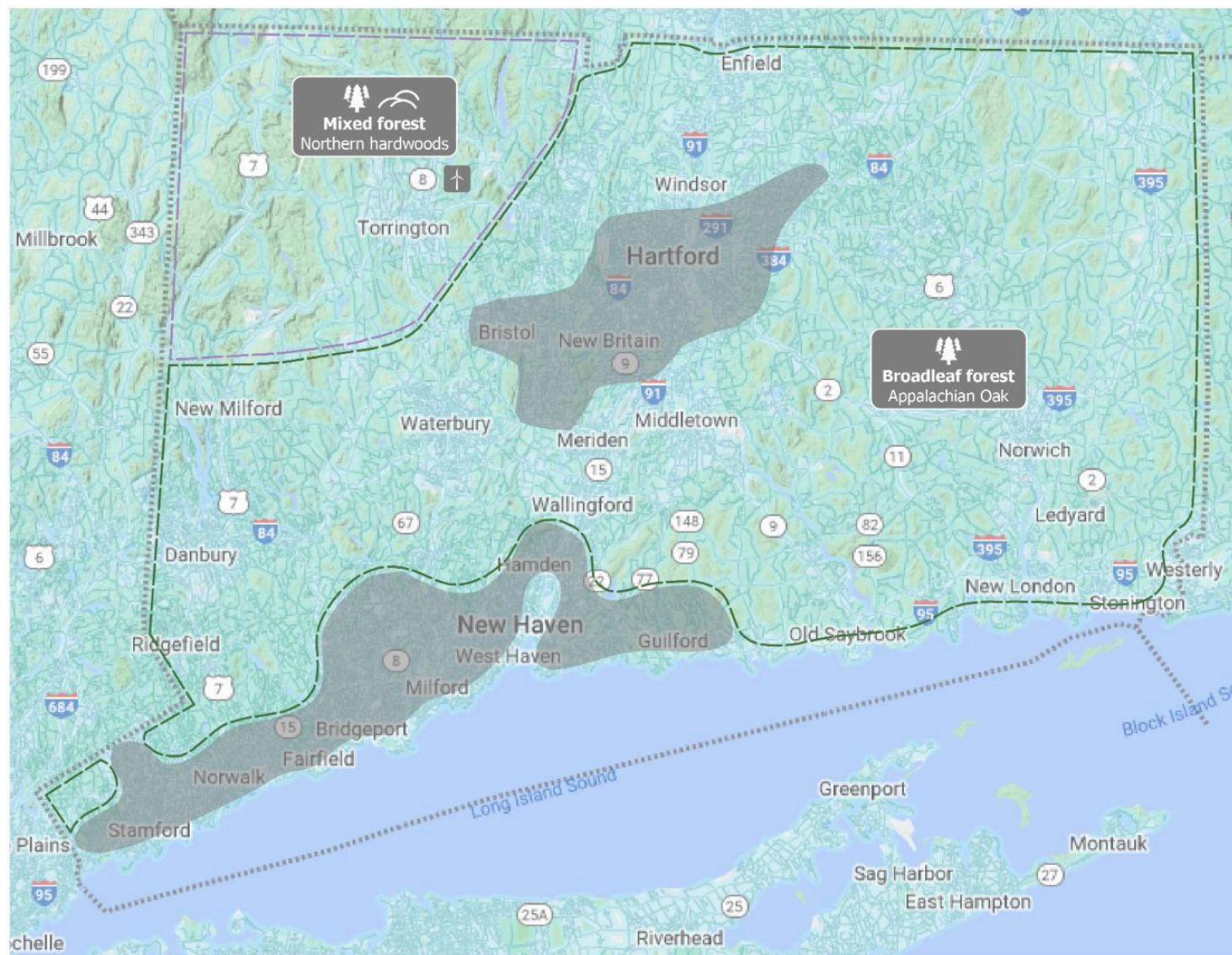
**203/475/860**







## Landscape



Forest (closed)



Forest (open or single)



Mountains mountainous



Rolling hills hilly



Wind farm



Special



Broadleaf forest

Needleleaf forest

Mixed forest

Grassland

Shrubland

Shrub- and grassland mixed

Combination of grassland and forest



Artificial area









## Landscape







## Landscape



Exposed rock formations are common.



Snow coverage is possible.





## Bollards



## Sign stickers



Bright yellow, large, rectangular



Dark yellow, large

## Adopt-a-highway sign



## T-Intersection sign



## Poles



Connecticut often got a C-Profile pole.

## Metal ropes







**Utility poles**



**Bridge marker**




**Bridge and town line sign**



**Rocks & rock walls**



Bright brown formed

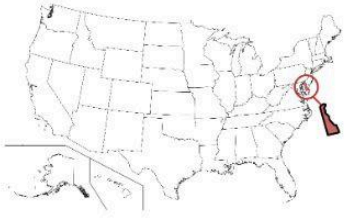


Loose, big





## Map



## Capital

**Dover**

## Largest City

**Wilmington**

## Maximum speed limit in mph

**65**

## License plate requirements

**Only rear**

## Highway sign



## License plates



## Chevrons



Regular



High

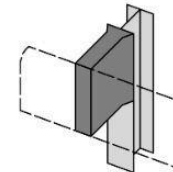


Sidepost

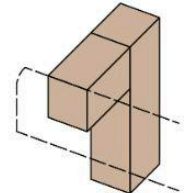


With cover

## Guardrails



Plastic



Wooden

## Main architecture style(s)

**Colonial**



## Area code(s)

**302**







DECEMBER 7, 1787

United States of America

# DELAWARE

patreon.com/jayless | PATREON

## Landscape



Forest (closed)



Forest (open or single)



Mountains mountainous



Rolling hills hilly



Wind farm



Special



Broadleaf forest

Needleleaf forest

Mixed forest

Grassland

Shrubland

Shrub- and grassland mixed

Combination of grassland and forest

Artificial area









DECEMBER 7, 1787

United States of America

# DELAWARE

patreon.com/jayless **IPATREON**

## Landscape









DECEMBER 7, 1787

United States of America

# DELAWARE

[patreon.com/jayless](https://patreon.com/jayless) **PATREON**

## Utility poles








DECEMBER 7, 1787


United States of America

patreon.com/jayless | **PATREON**

## Bollards



## Sign stickers



White rectangle

## Adopt-a-highway sign



## T-Intersection sign



## Raised pavement markers



Lowered





## Map



## Capital

**Tallahassee**

## Largest City

**Jacksonville**

## Maximum speed limit in mph

**70**


## License plate requirements

**Only rear**

## Highway sign



## License plates



*A few others might very rarely be possible*

## Chevrons



Regular



High

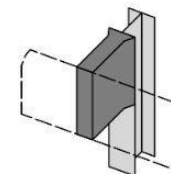


Sidepost

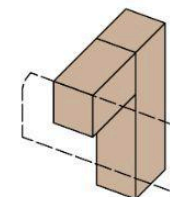


With cover

## Guardrails



Plastic



Wooden

## Main architecture style(s)

**Ranch & Cracker home**



## Area code(s)

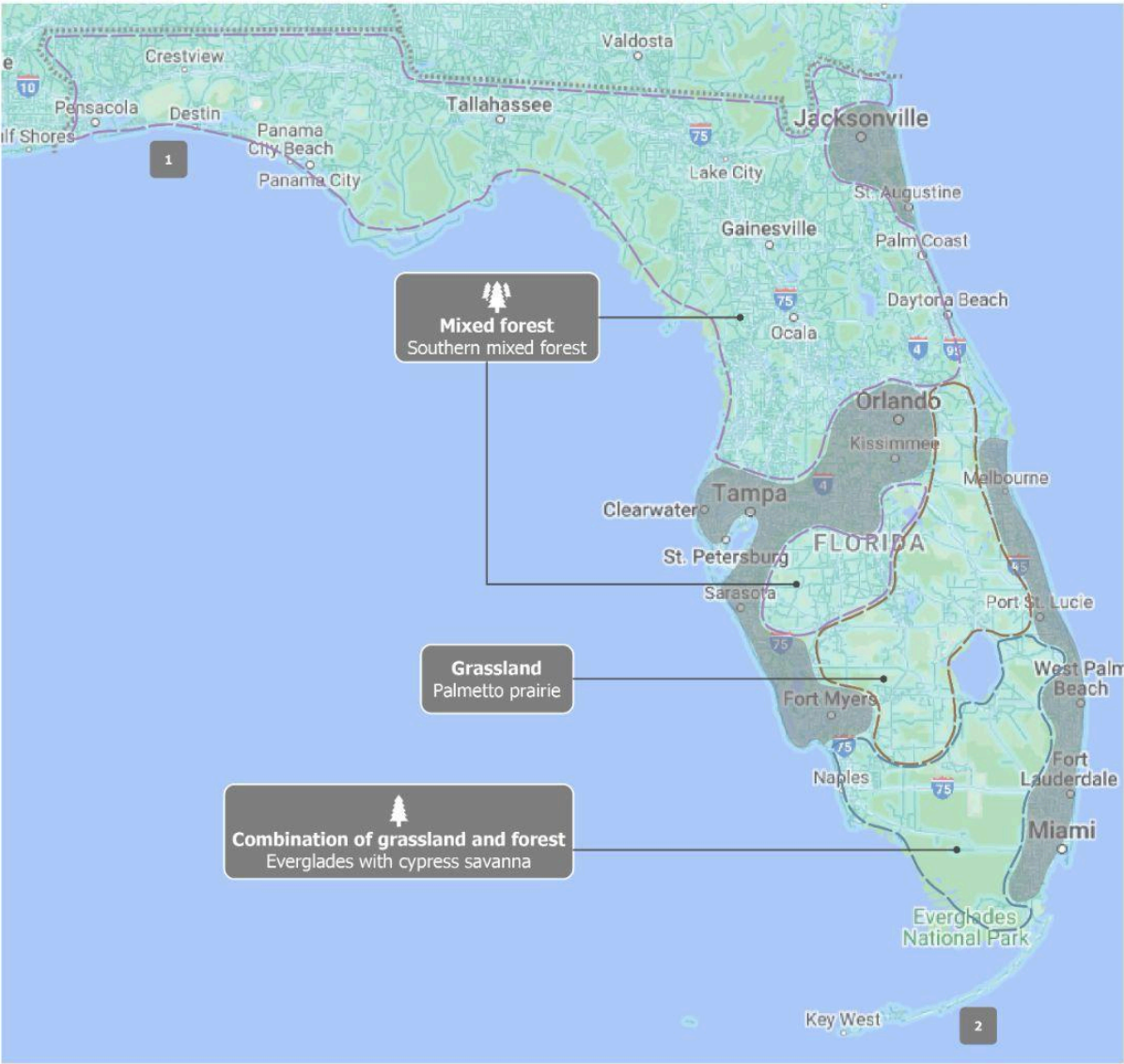
**239/305/321/352/386/407/561/727/754/  
772/786/813/850/863/904/941/954**







Landscape



- 1

Beaches of Florida
- 2


Florida Keys
- Forest (closed)
- Forest (open or single)
- Mountains mountainous
- Rolling hills hilly
- Wind farm
- Special

- Broadleaf forest
- Needleleaf forest
- Mixed forest
- Grassland
- Shrubland
- Shrub- and grassland mixed
- Combination of grassland and forest
- Artificial area
-






  
**Mixed forest**  
Southern mixed forest



  
**Mixed forest**  
Southern mixed forest



  
**Mixed forest**  
Southern mixed forest




  
**Combination of grassland and forest**  
Everglades with cypress savanna





Combination of grassland and forest  
Everglades with cypress savanna



Combination of grassland and forest  
Everglades with cypress savanna




Grassland  
Palmetto prairie



Grassland  
Palmetto prairie









Beaches of Florida



Beaches of Florida



Florida Keys







Florida Keys





## Utility poles



## Bridge marker



## Raised pavement markers



Raised





## Bollards



## Adopt-a-highway sign



## Sign stickers



"ACME" stickers



Yellow square, large

## T-Intersection sign







United States of America

[patreon.com/jayless](https://patreon.com/jayless) | **PATREON**

## Map



Capital

**Atlanta**

Largest City

**Atlanta**

Maximum speed limit in mph

**70**



License plate requirements

**Only rear**

Highway sign



## License plates



Main architecture style(s)

**Ranch & Victorian**

Area code(s)

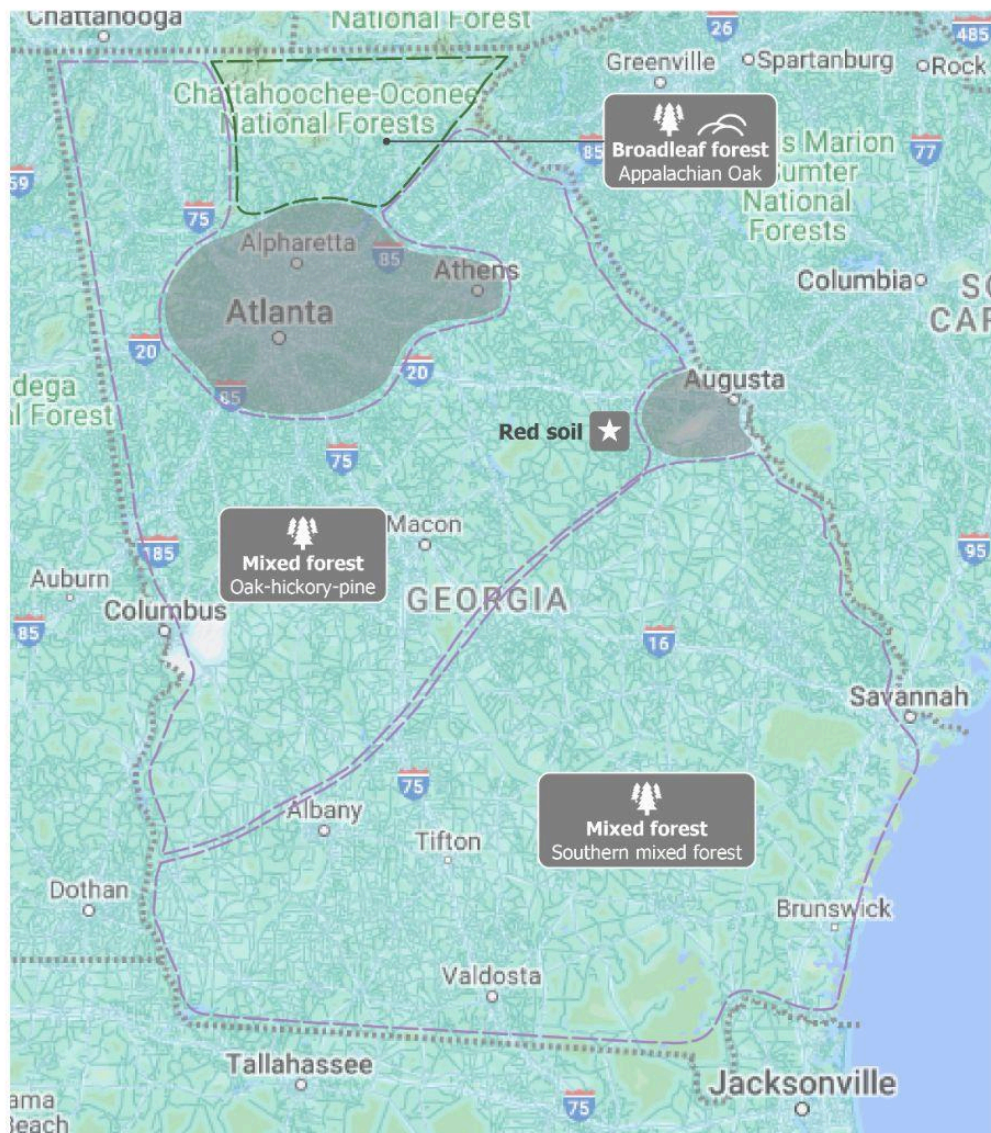
**229/404/470/478/678/706/762/770/912**







## Landscape



Forest (closed)



Forest (open or single)



Mountains mountainous



Rolling hills hilly



Wind farm



Special



Broadleaf forest

Needleleaf forest

Mixed forest

Grassland

Shrubland

Shrub- and grassland mixed

Combination of grassland and forest


Artificial area









## Landscape








## Landscape







## Utility poles







## Bollards



Only with  
round reflector on it

## Adopt-a-highway sign



## Sign stickers




Red



Green, large



Middle Georgia signs



QR-Code

## Reflectors



Georgia often got yellow, round  
reflectors on poles.





## T-Intersection sign



Unique design with two markers on each side and often with round reflectors.

## Raised pavement markers

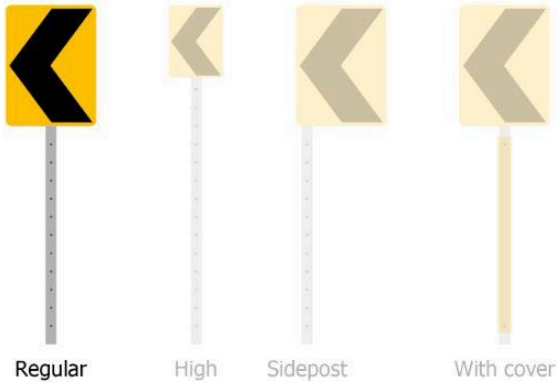


Raised

## Bridge marker



## Chevrons



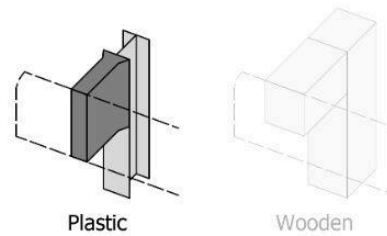
Regular

High

Sidepost

With cover


## Guardrails



Plastic

Wooden

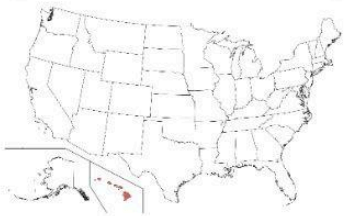




United States of America

patreon.com/jayless **PATREON**

## Map



## Capital

**Honolulu**

## Largest City

**Honolulu**

## Maximum speed limit in mph

**55**


## License plate requirements

**Front and rear**

## Highway sign



## License plates



## Chevrons



Regular



High

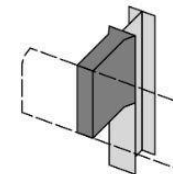


Sidepost

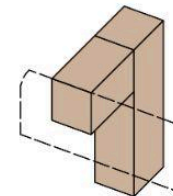


With cover

## Guardrails



Plastic



Wooden

## Main architecture style(s)

**Ranch & Island Plantation**



## Area code(s)

**808**








## Kauai









## O'ahu








## Moloka'i







## Lanai



## Kaho'olawe








## Maui








## Island of Hawai'i







## Utility poles







Utility poles



Bollards



Sign stickers



Yellow, small  
White square




Yellow, large


Adopt-a-highway sign







## Raised pavement markers



Reflectors between lines are usually not very common on the mainland, but it's very common on Hawaii.



Raised

## T-Intersection sign




## Pole plaque



Yellow metallic plaques like this are unique to Hawaii. Other states have similar reflectors or plaques.

## Mile marker



## Volcanic soil



Volcanic rock is a common sight. It can be red and black.

## Pole reflectors



Reflectors on poles are very common.





United States of America

patreon.com/jayless **PATREON**

## Map



## Capital

**Boise**

## Largest City

**Boise**

## Maximum speed limit in mph

**75**


## License plate requirements

**Front and rear**

## Highway sign



## License plates



## Chevrons



Regular



High

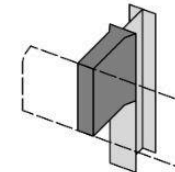


Sidepost

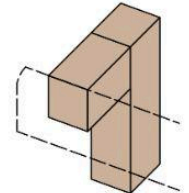


With cover

## Guardrails



Plastic



Wooden

## Main architecture style(s)

**Ranch**



## Area code(s)

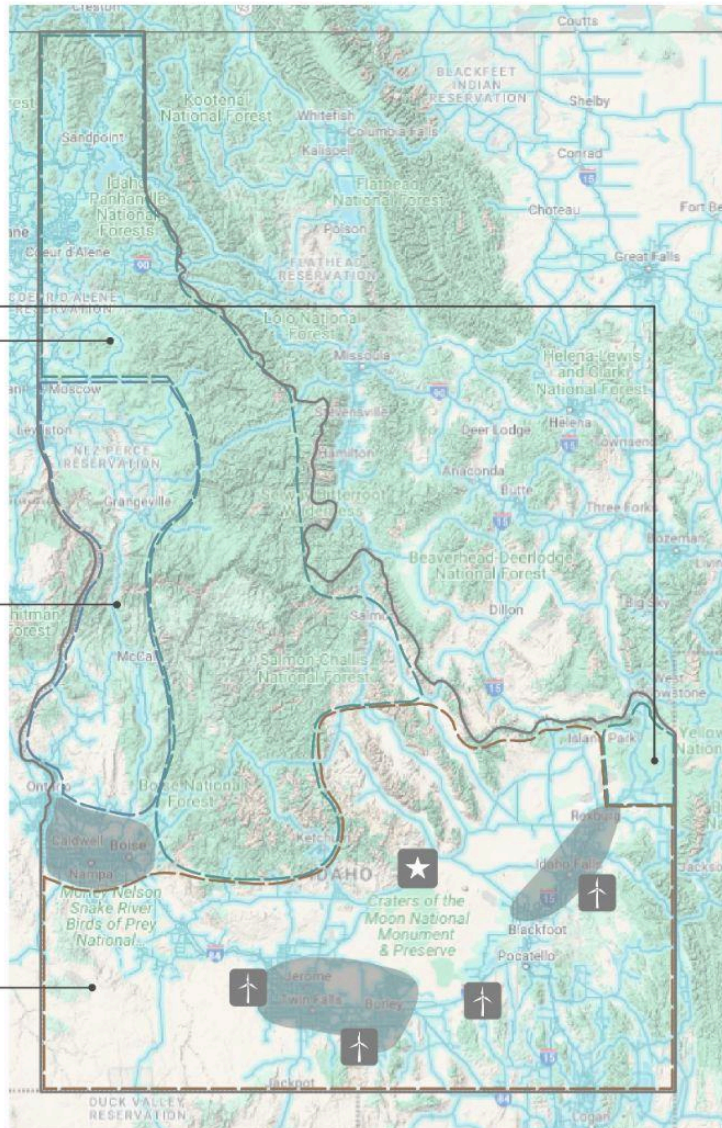
**208**







**Landscape**



  
**Needleleaf forest**  
Western ponderosa  
Cedar-hemlock-pine  
Grand fir-douglas fir  
spruce-fir

  
**Combination of grassland and forest**  
Sagebrush steppe

**Grassland**  
Sagebrush steppe

- Forest (closed) 
- Forest (open or single) 
- Mountains mountainous 
- Rolling hills hilly 
- Wind farm 
- Special 




- Broadleaf forest 
- Needleleaf forest 
- Mixed forest 
- Grassland 
- Shrubland 
- Shrub- and grassland mixed 
- Combination of grassland and forest 
- Artificial area 









## Landscape







## Utility poles



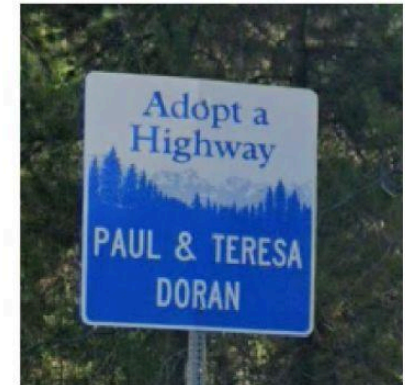




## Bollards



## Adopt-a-highway sign




## T-Intersection sign




## PacifiCorp pole plaque



## Windshield stickers



## Volcanic soil



Idaho can have dark volcanic soil. Especially near the Craters of the Moon National Monument.





United States of America

[patreon.com/jayless](https://patreon.com/jayless) **IO PATREON**

## Map



## Capital

**Springfield**

## Largest City

**Chicago**

## Maximum speed limit in mph

**65**

## License plate requirements

**Front and rear**

## Highway sign



## License plates



## Main architecture style(s)

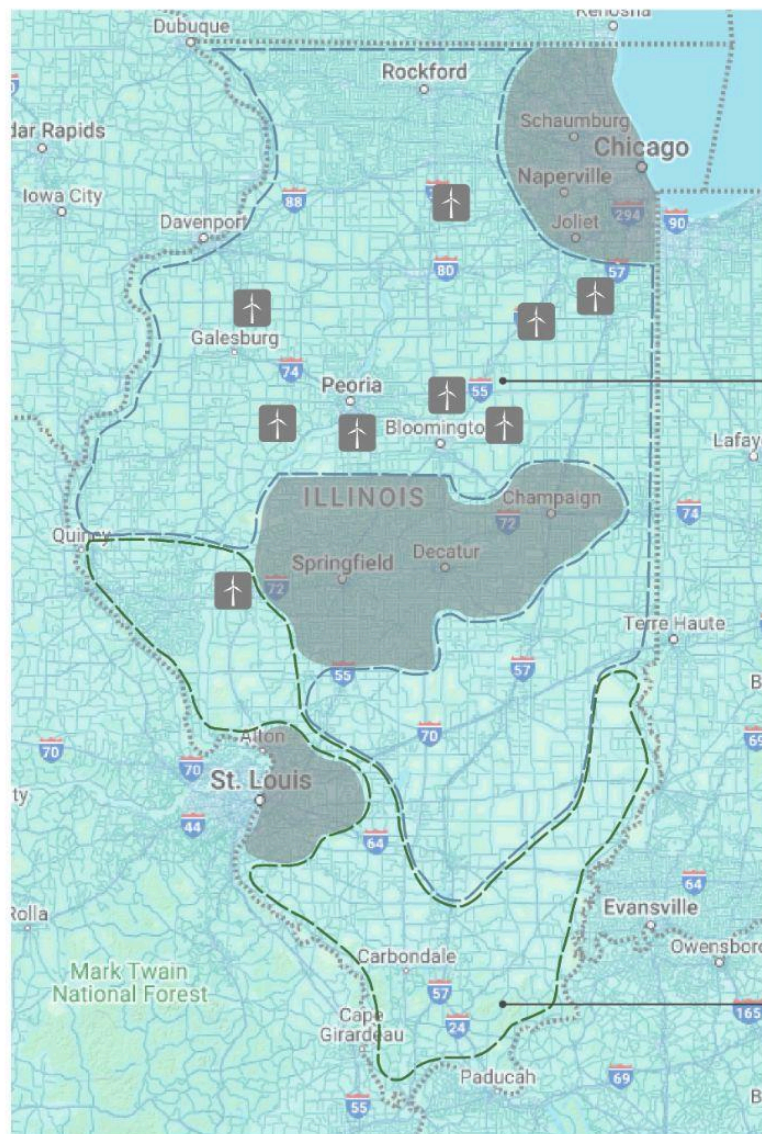
**Ranch & Prairie houses**









## Landscape





  
**Combination of grassland and forest**  
Oak-hickory  
Bluestem prairie


  
**Broadleaf forest**  
Oak-hickory

Forest (closed) 

Forest (open or single) 

Mountains mountainous 

Rolling hills hilly 

Wind farm 

Special 

**Broadleaf forest**

**Needleleaf forest**

**Mixed forest**

**Grassland**

**Shrubland**

**Shrub- and grassland mixed**

**Combination of grassland and forest**




**Artificial area**







## Landscape





Corn, soybeans and oats are very common. Illinois is one of the states with the most fields.






## Utility poles





## Utility poles



## Chevrons



Regular



High

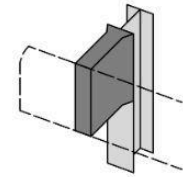


Sidepost

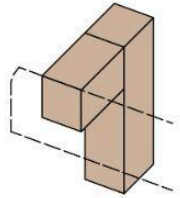


With cover

## Guardrails




Plastic



Wooden

## Bollards



## Raised pavement markers



Lowered



## Adopt-a-highway sign



## Bridge marker



## T-Intersection sign



## Pole wraps



Illinois has black and grey pole wraps. These are not unique, but the black wraps often have numbers and text on it. Might be unique, but needs proof.

## Field signs



Illinois got a lot of field signs. They can have a variety of designs.





## Map



## Capital

**Indianapolis**

## Largest City

**Indianapolis**

## Maximum speed limit in mph

**70**

## License plate requirements

**Only rear**

## Highway sign



## License plates



## Main architecture style(s)

**Ranch & Modernist**



## Area code(s)

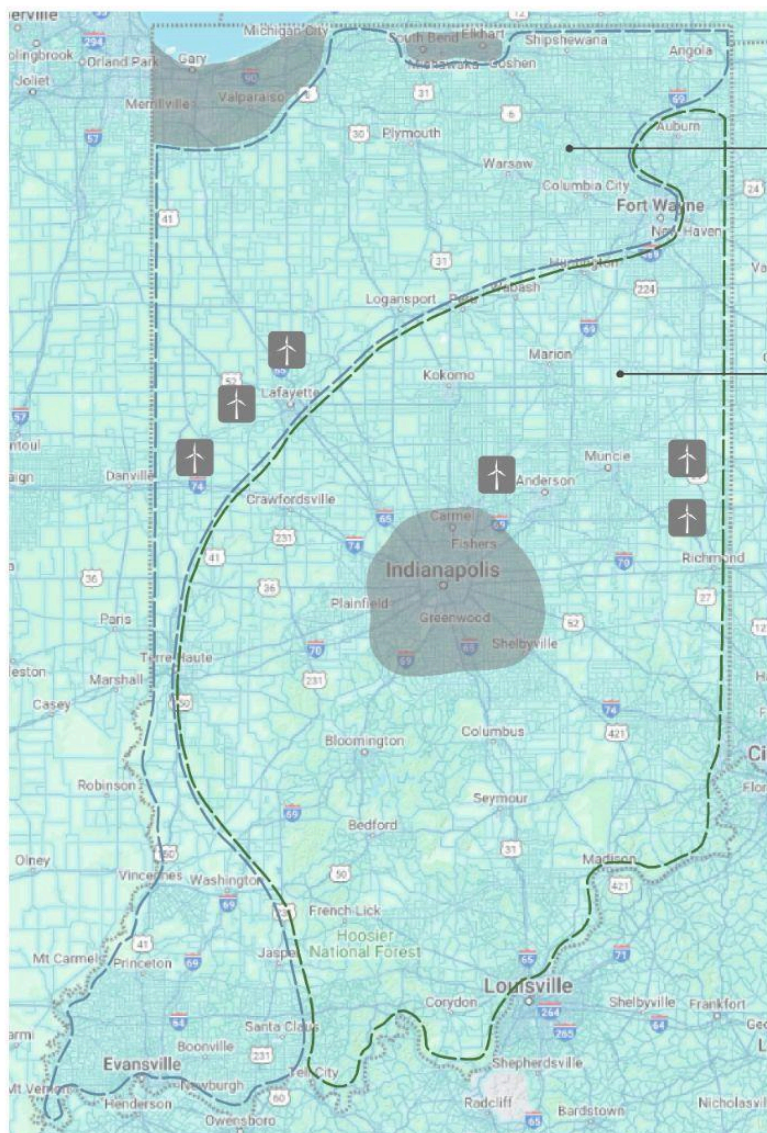
**219/260/317/574/765/812**









## Landscape




  
**Combination of grassland and forest**  
Broadleaf forest - Oak-hickory  
Grassland - Bluestem prairie


  
**Broadleaf forest**  
Beech-maple

Forest (closed) 

Forest (open or single) 

Mountains mountainous 

Rolling hills hilly 

Wind farm 

Special 

Broadleaf forest

Needleleaf forest

Mixed forest

Grassland

Shrubland

Shrub- and grassland mixed

Combination of grassland and forest



Artificial area








## Landscape




Corn and soybean are very common in Indiana.







## Utility poles







## Bollards



## Chevrons



Regular



High

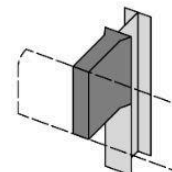


Sidepost

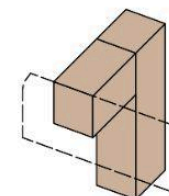


With cover

## Guardrails



Plastic




Wooden

## Sign stickers



White with numbers  
Not unique, but most common in Indiana.

## Adopt-a-highway sign



## Raised pavement markers



Lowered

## T-Intersection sign







## Blue markers




Rectangular, blue markers like this are unique to Indiana.

## Black pole wraps



Black wraps are common in Indiana, but not unique.

## Black transformer



SUBJECTIVE FEELING: Indiana got more black transformers than any other state.

## Pipeline marker



SUBJECTIVE FEELING: pipeline markers in Indiana very often tend to be directly beside a pole.

## Field signs



Signs declaring the fields, for example corn, are very common in Indiana.





United States of America

patreon.com/jayless | PATREON

## Map



## Capital

**Des Moines**

## Largest City

**Des Moines**

## Maximum speed limit in mph

**70**



## License plate requirements

**Front and rear**

## Highway sign



## License plates



## Main architecture style(s)

**Ranch**

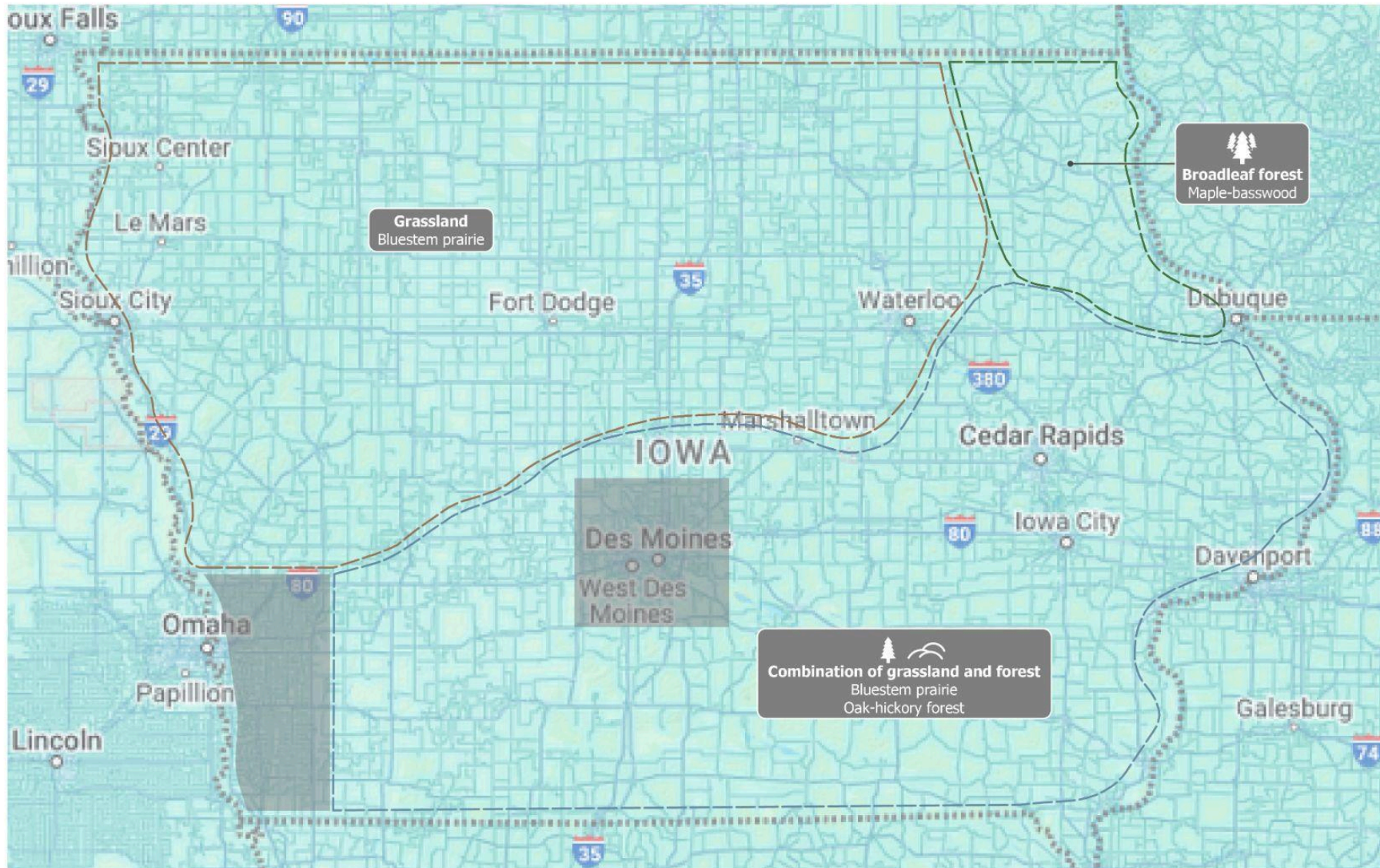
## Area code(s)

**319/515/563/641/712**





## Landscape



Iowa has the second most wind turbines and as the state is relatively small, there are plenty to see. Hence why they are not shown on the map.



## Landscape

**Grassland**  
Bluestem prairie




**Grassland**  
Bluestem prairie

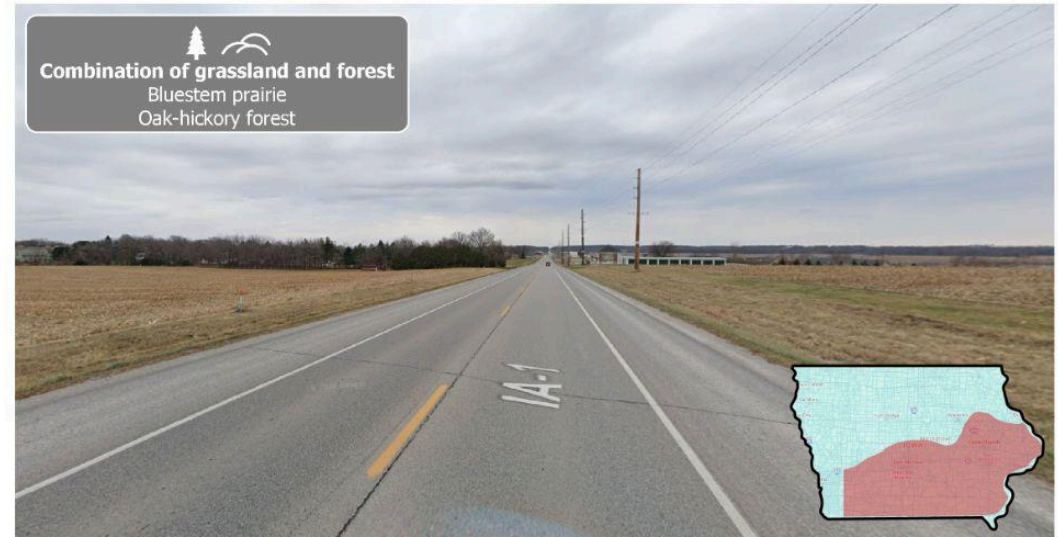


Iowa is one of the states with the most corn and soybean fields.

  
**Broadleaf forest**  
Maple-basswood




  
**Combination of grassland and forest**  
Bluestem prairie  
Oak-hickory forest





## Utility poles



Grey pole wraps are visible sometimes. They are not unique, but rare.

## Chevrons



Regular



High

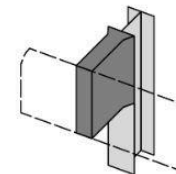


Sidepost

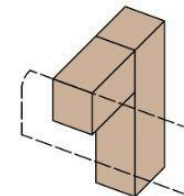


With cover

## Guardrails



Plastic  
*rare*




Wooden



## Bollards



## Sign stickers



Yellow tape  
(especially on no passing signs)



Yellow



White

## Adopt-a-highway sign



## T-Intersection sign




## Black wraps



Black pole wraps are common, but not unique to Iowa.

## Concrete roads



Iowa has a lot of concrete roads.

## Bridge marker





## Map



## Capital

**Topeka**

## Largest City

**Wichita**

## Maximum speed limit in mph

**75**

## License plate requirements

**Only rear**

## Highway sign



## License plates



## Chevrons



Regular



High

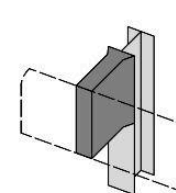


Sidepost

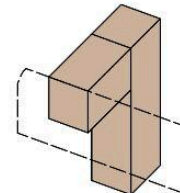


With cover

## Guardrails



Plastic



Wooden

## Main architecture style(s)

**Ranch**



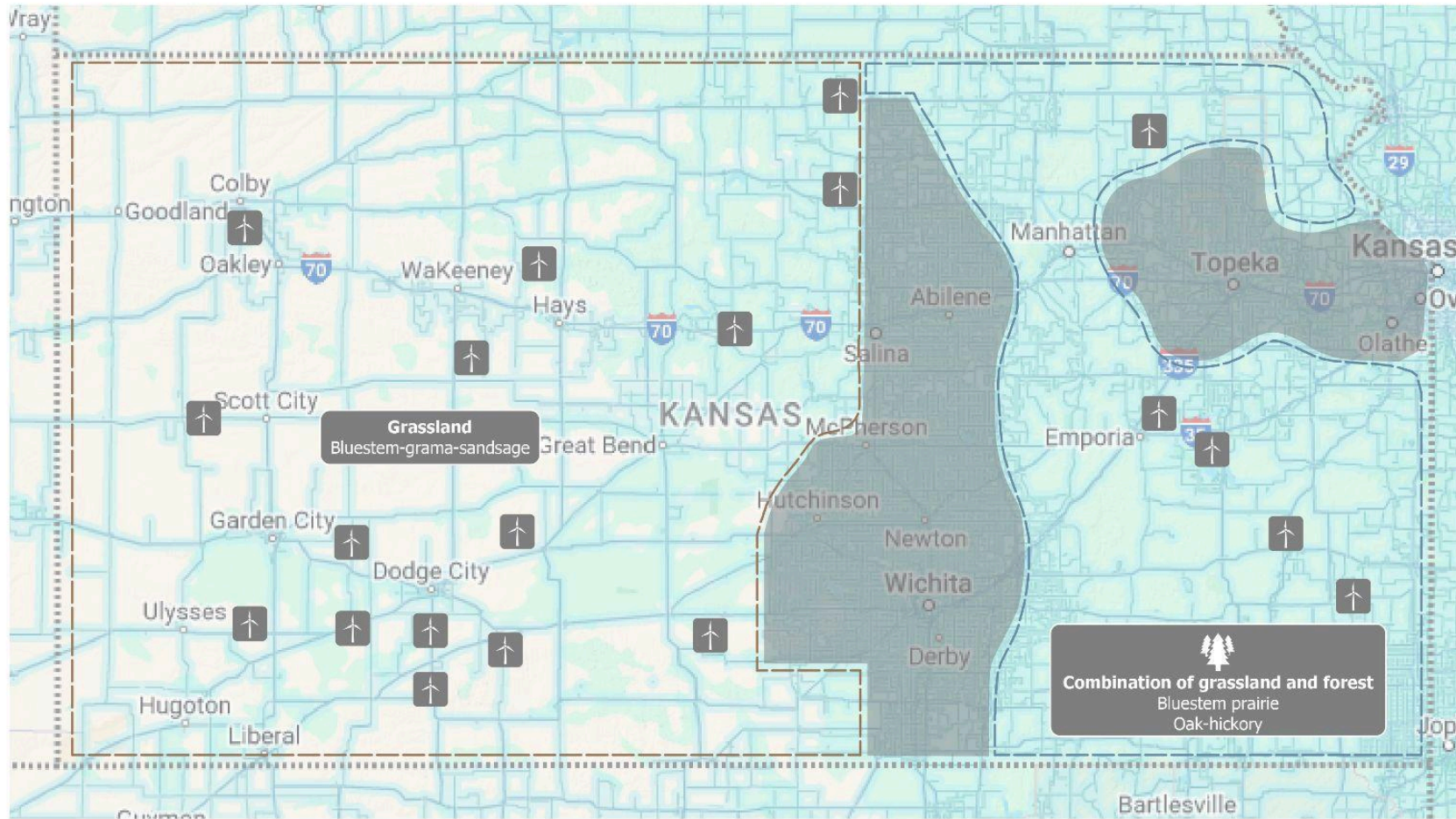
## Area code(s)

**316/620/785/913**





**Landscape**



- Forest (closed) 
- Forest (open or single) 
- Mountains mountainous 
- Rolling hills hilly 
- Wind farm 
- Special 

- Broadleaf forest 
- Needleleaf forest 
- Mixed forest 
- Grassland 
- Shrubland 
- Shrub- and grassland mixed 
- Combination of grassland and forest 
- Artificial area 





Landscape

**Grassland**  
Bluestem-grama-sandsage



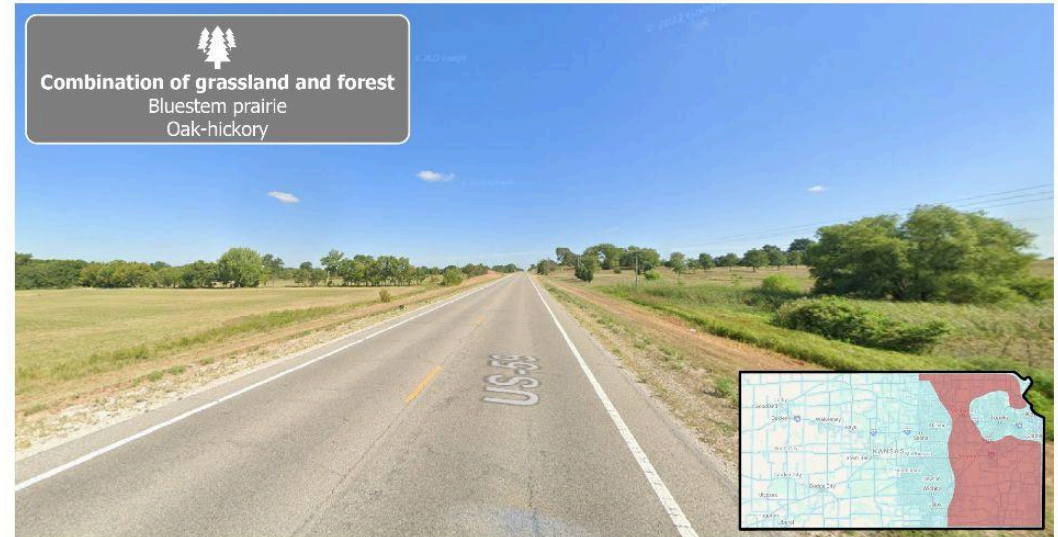
**Grassland**  
Bluestem-grama-sandsage



  
**Combination of grassland and forest**  
Bluestem prairie  
Oak-hickory






  
**Combination of grassland and forest**  
Bluestem prairie  
Oak-hickory





Utility poles





## Utility poles



## Bollards



## Adopt-a-highway sign



## Bridge marker



## Reflector combination



This reflector combination is unique.

## T-Intersection sign



## Winds. sticker







United States of America

[patreon.com/jayless](https://patreon.com/jayless) PATREON

## Map



## Capital

**Frankfort**

## Largest City

**Louisville**

## Maximum speed limit in mph

**70**

## License plate requirements

**Only rear**

## Highway sign



## License plates



## Main architecture style(s)

**Colonial (especially red brick)**



## Area code(s)

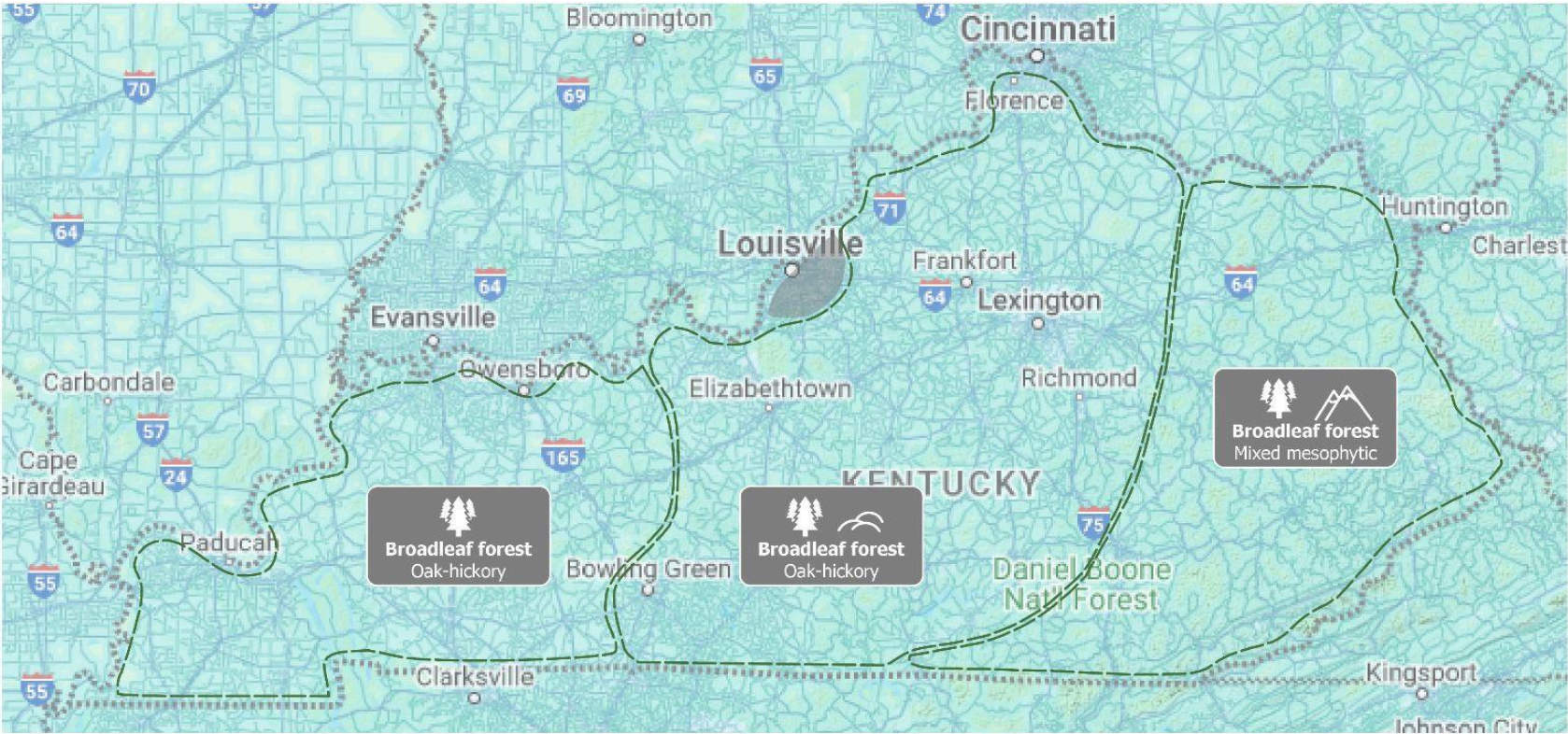
**270/502/606/859**







Landscape



- Forest (closed)
- Forest (open or single)
- Mountains mountainous
- Rolling hills hilly
- Wind farm
- Special

- Broadleaf forest
- Needleleaf forest
- Mixed forest
- Grassland
- Shrubland
- Shrub- and grassland mixed
- Combination of grassland and forest
- Artificial area







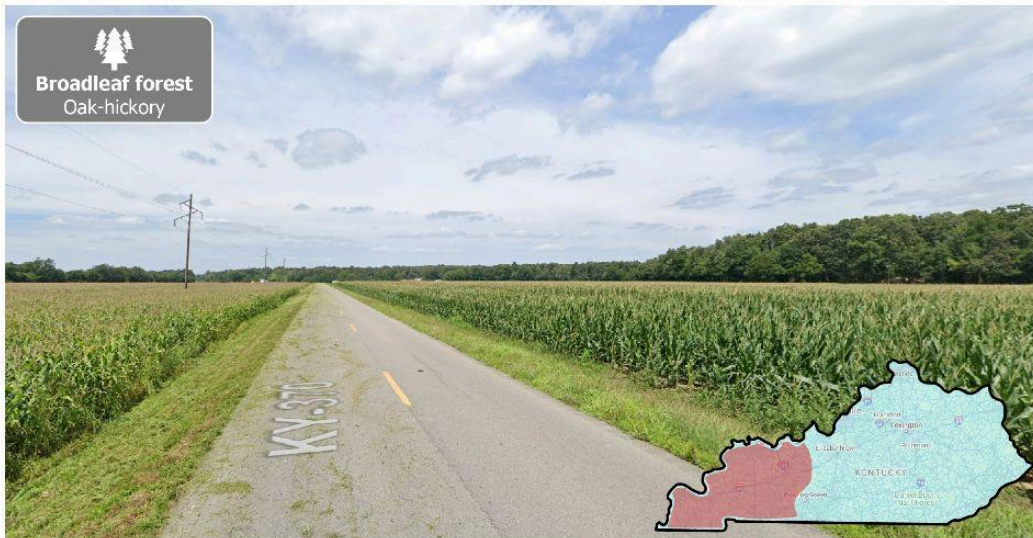
Landscape







## Landscape




Exposed rock formations are very common.





## Utility poles







## Bollards



## Chevrons



Regular



High

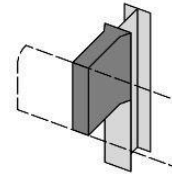


Sidepost

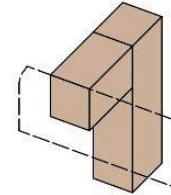


With cover

## Guardrails



Plastic



Wooden

## Traffic lights



Middle light got an almost full visor, while the bottom and top light have a half-visor.

## Sign stickers



White small rectangle, filled with black text

## Adopt-a-highway sign



## T-Intersection sign



## Raised pavement markers



Lowered

## Rocks & rock walls



Thin stones, formed, grey





United States of America

[patreon.com/jayless](https://patreon.com/jayless)  PATREON

## Map



## Capital

**Baton Rouge**

## Largest City

**New Orleans**

## Maximum speed limit in mph

**75**



## License plate requirements

**Only rear**

## Highway sign



## License plates



## Main architecture style(s)

**Ranch & Victorian**

## Area code(s)

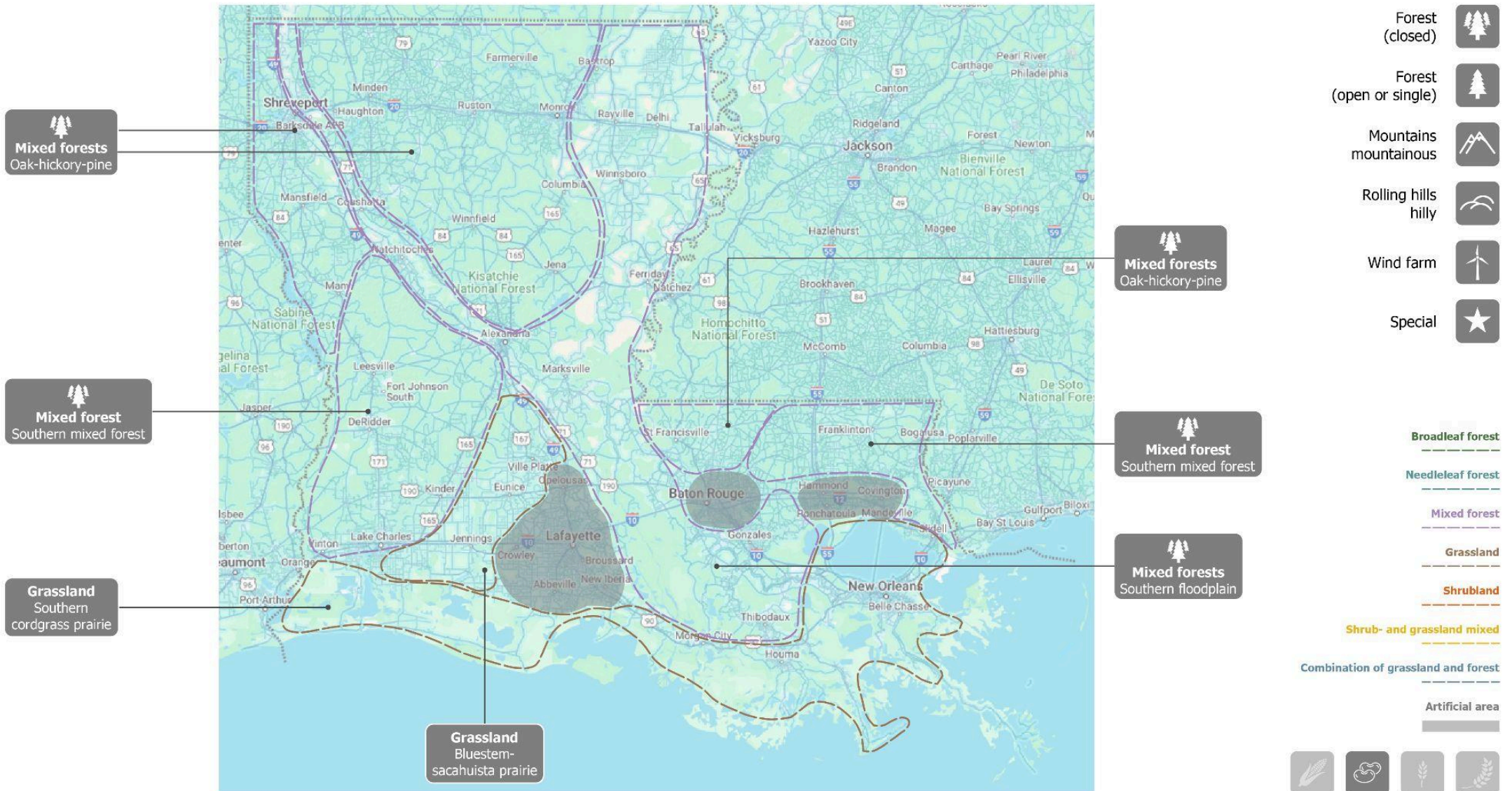
**203/475/860**








## Landscape









## Landscape







## Landscape







## Utility poles







United States of America

[patreon.com/jayless](https://patreon.com/jayless) **PATREON**

## Chevrons



Regular



High

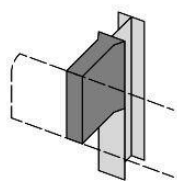


Sidepost

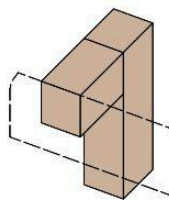


With cover

## Guardrails



Plastic



Wooden

## Bollards



## Raised pavement markers



Raised


## Adopt-a-highway sign



## T-Intersection sign



## Windshield stickers



Divided into 4 sections

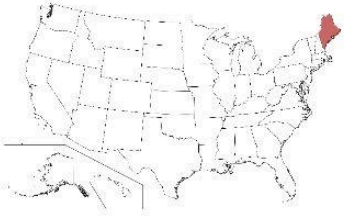


New Orleans





## Map



## Capital

**Augusta**

## Largest City

**Portland**

## Maximum speed limit in mph

**75**

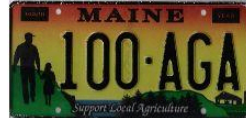
## License plate requirements

**Front and rear**


## Highway sign



## License plates



## Windshield stickers



## Main architecture style(s)

**Colonial and Georgian**



## Area code(s)

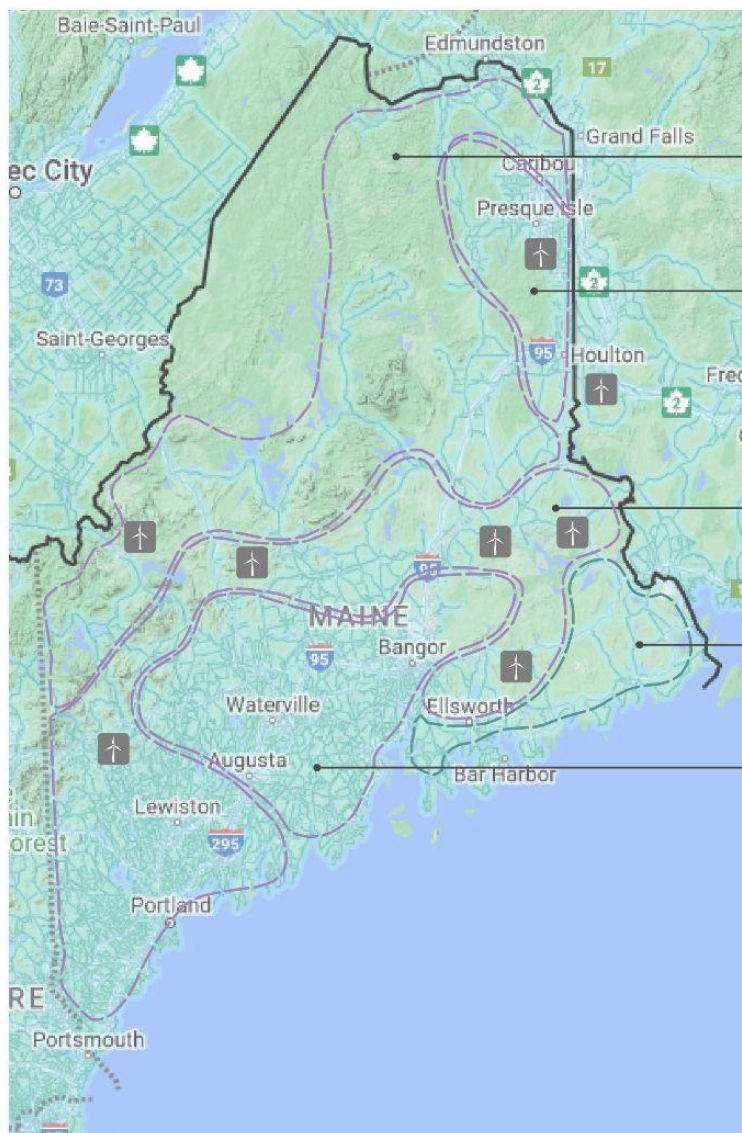
**207**







## Landscape




  
**Mixed forest**  
Northern hardwoods-spruce  
Northeastern spruce-fir


  
**Mixed forest**  
Northern hardwoods


  
**Mixed forest**  
Northern hardwoods


  
**Needleleaf forest**  
Northeastern spruce-fir

  
**Mixed forest**  
Northern hardwoods-spruce  
Northeastern spruce-fir

Forest  
(closed) 

Forest  
(open or single) 

Mountains  
mountainous 

Rolling hills  
hilly 

Wind farm 

Special 

Broadleaf forest

Needleleaf forest

Mixed forest

Grassland

Shrubland

Shrub- and grassland mixed

Combination of grassland and forest

Artificial area









Landscape








Landscape







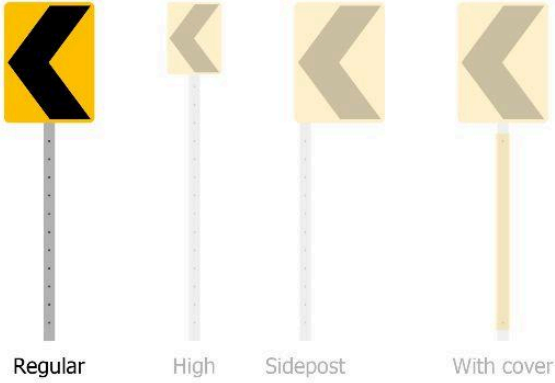
Utility poles



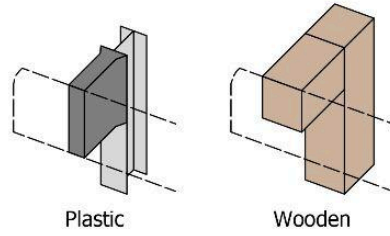




Chevrons



Guardrails




T-intersection sign



Bridge marker




Bollards



Start (red) and end (green) of guardrail. White ones can be between.

Rocks & rock walls



Loose, large stones

Town line signs







## Sign stickers



White, small  
Generally, stickers are rare and the poles are often rusty




White, large



White, small, with numbers

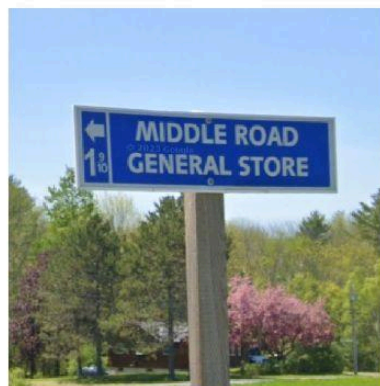
## Green traffic island



## Reflector



## Local signs

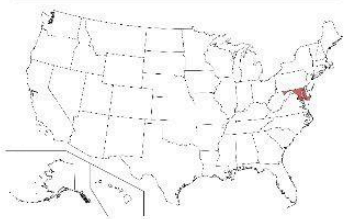




United States of America

patreon.com/jayless | PATREON

## Map



## Capital

**Annapolis**

## Largest City

**Baltimore**

## Maximum speed limit in mph

**65**




## License plate requirements

**Front and rear**

## Highway sign



## License plates



## Main architecture style(s)

**Colonial**



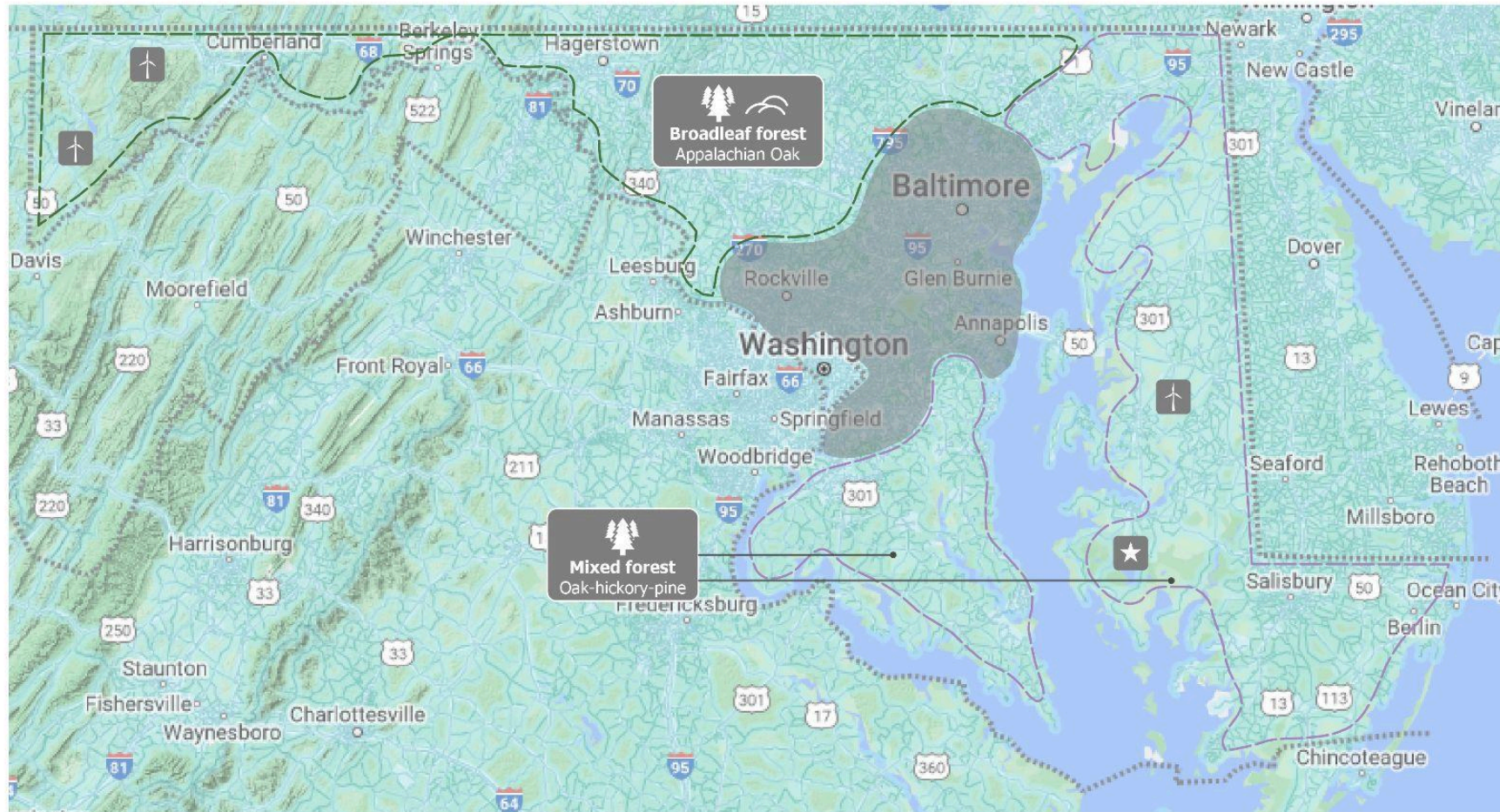
## Area code(s)

**202/240/301/410/443**





## Landscape



Forest  
(closed)



Forest  
(open or single)



Mountains  
mountainous



Rolling hills  
hilly



Wind farm



Special



Broadleaf forest

Needleleaf forest

Mixed forest

Grassland

Shrubland

Shrub- and grassland mixed

Combination of grassland and forest

Artificial area









Maryland is home of many fields for soybeans, corn, oats and barley.





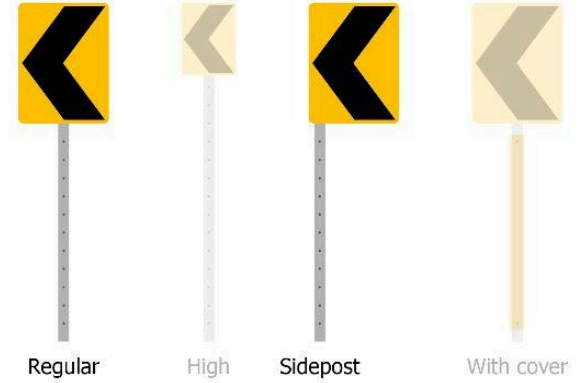




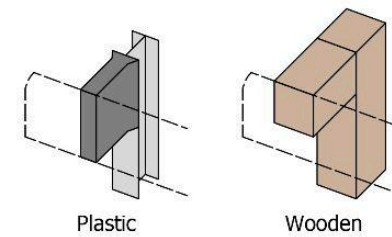
## Utility poles



## Chevrons



## Guardrails





## Bollards



## Sign stickers



Yellow

## Adopt-a-highway sign



## T-Intersection sign



## Raised pavement markers



Lowered

## Bridge marker



Not on all bridges, but some have the construction year and a black number.





United States of America

[patreon.com/jayless](https://patreon.com/jayless) | **PATREON**

## Map



## Capital

**Boston**

## Largest City

**Boston**

## Maximum speed limit in mph

**65**




## License plate requirements

**Front and rear (w. except.)**

## Highway sign



## License plates



## Main architecture style(s)

**Colonial & Cape Cod**

## Area code(s)

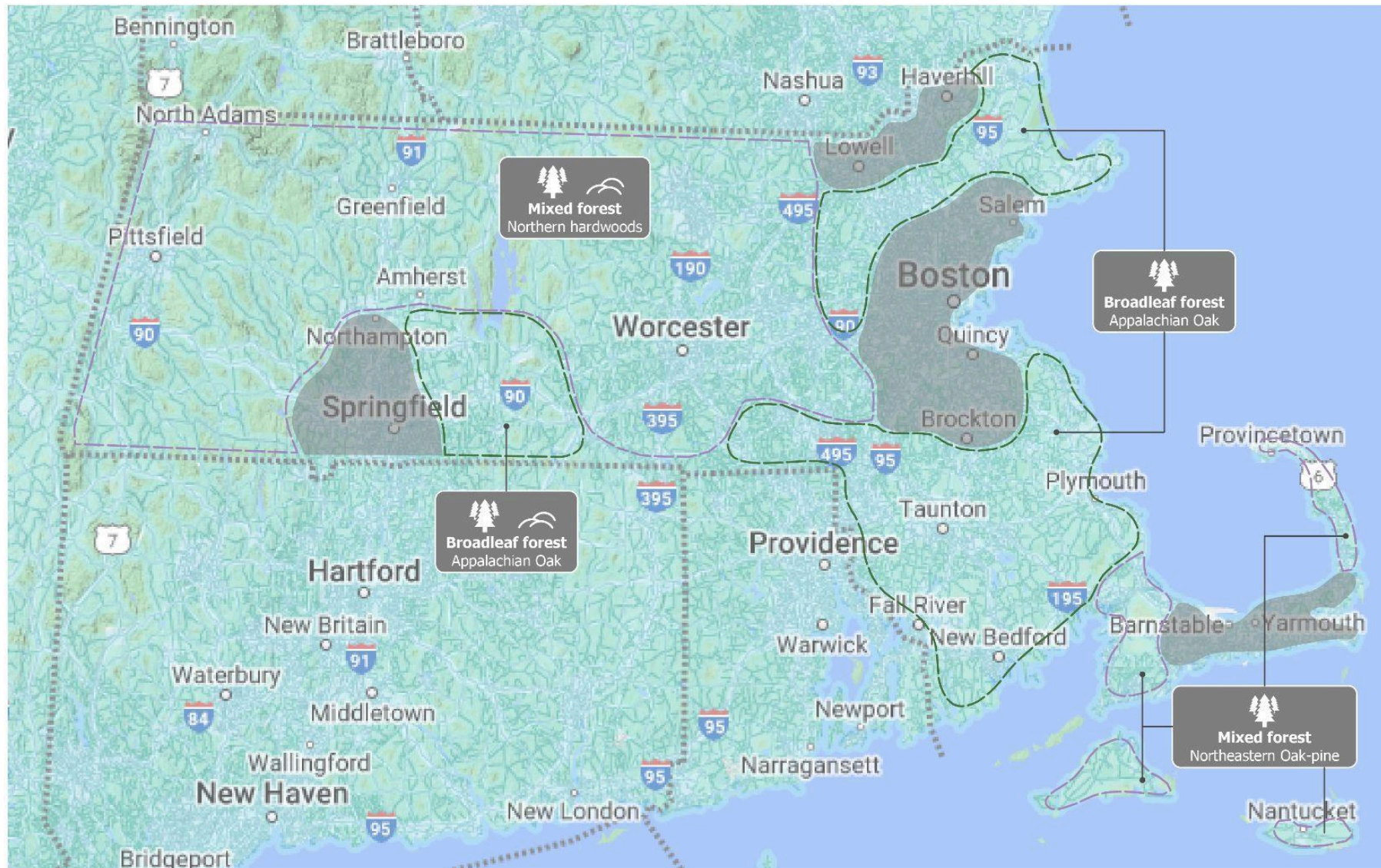
**339/351/413/508/617/774/781/857/978**







## Landscape



- Forest (closed)
- Forest (open or single)
- Mountains mountainous
- Rolling hills hilly
- Wind farm
- Special

- Broadleaf forest
- Needleleaf forest
- Mixed forest
- Grassland
- Shrubland
- Shrub- and grassland mixed
- Combination of grassland and forest
- Artificial area




*\*Massachusetts has a lot of small wind farm locations distributed throughout the whole state. I've decided to not mark them as it would affect the readability too much.*






## Landscape








## Landscape







## Utility poles



Martha's Vineyard

## Mile marker




## T-Intersection sign



## Rocks & rock walls



Formed stone walls, bright grey



Small concrete/stone walls

## Adopt-a-highway-sign



## Chevrons



Regular



High

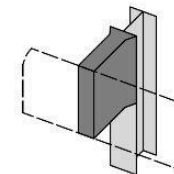


Sidepost

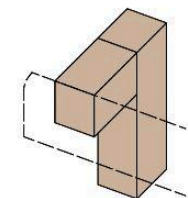


With cover

## Guardrails



Plastic



Wooden





## Windshield stickers




Different colors possible

## Pole reflectors



## Raised pavement markers



Lowered or recessed RPM's

## Hydrants



Not unique, but they are very common and very often visible

## Bollards



At start (red) and end (green) of guardrails





# MICHIGAN

United States of America

[patreon.com/jayless](https://patreon.com/jayless) **IOPATREON**

## Map



Capital  
**Lansing**

Largest City  
**Detroit**


Maximum speed limit in mph  
**70**

License plate requirements  
**Only rear**

Highway sign



## License plates



Main architecture style(s)  
**Colonial & Arts&Craft**



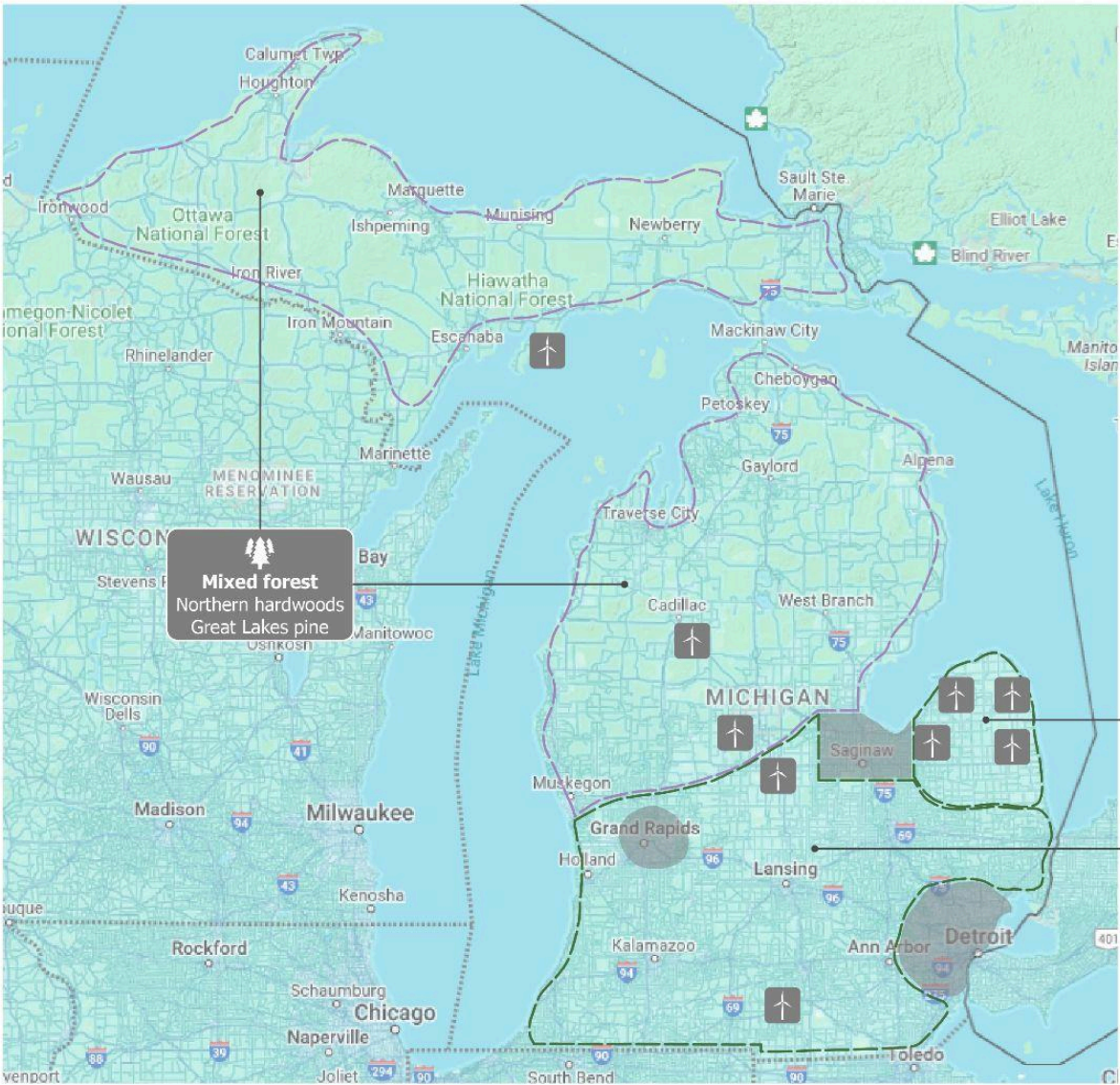
Area code(s)  
**231/248/269/313/517/586/616/734/810/906/947/989**







Landscape



- Forest (closed)
- Forest (open or single)
- Mountains mountainous
- Rolling hills hilly
- Wind farm
- Special

- Broadleaf forest
- Needleleaf forest
- Mixed forest
- Grassland
- Shrubland
- Shrub- and grassland mixed
- Combination of grassland and forest
- Artificial area

Broadleaf forest  
Open fields

Broadleaf forest  
Oak-hickory  
elm-ash, beech-maple







## Landscape



Michigan has a lot of corn, soybeans and oats.






## Landscape





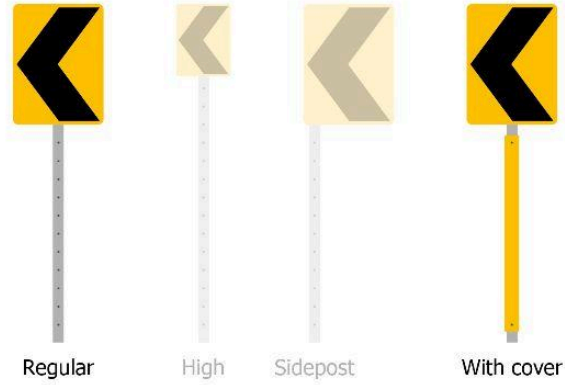


## Utility poles

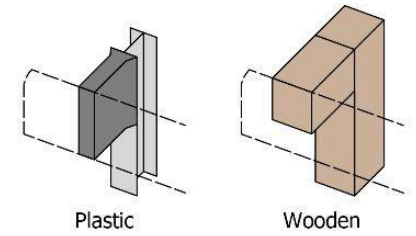


Peninsula

## Chevrons



## Guardrails



## Bollards







## Sign stickers



White rectangle, large

## Adopt-a-highway sign




## T-Intersection sign



Bold frame line

## Pole sticker



Unique to the Michigan peninsula and Wisconsin.

## Wire elements



I've seen those things only on the Michigan peninsula. Needs proof.

## Traffic light boxes



## Double poles



Michigan uses double poles for a lot of their signs.





## Map



## Capital

**Saint Paul**

## Largest City

**Minneapolis**

## Maximum speed limit in mph

**70**

## License plate requirements

**Front and rear**

## Highway sign



## License plates



## Chevrons



Regular



High

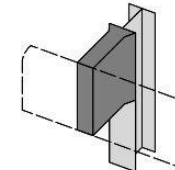


Sidepost

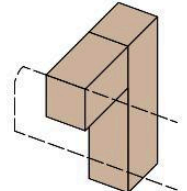


With cover

## Guardrails



Plastic



Wooden

## Main architecture style(s)

**Ranch**



## Area code(s)

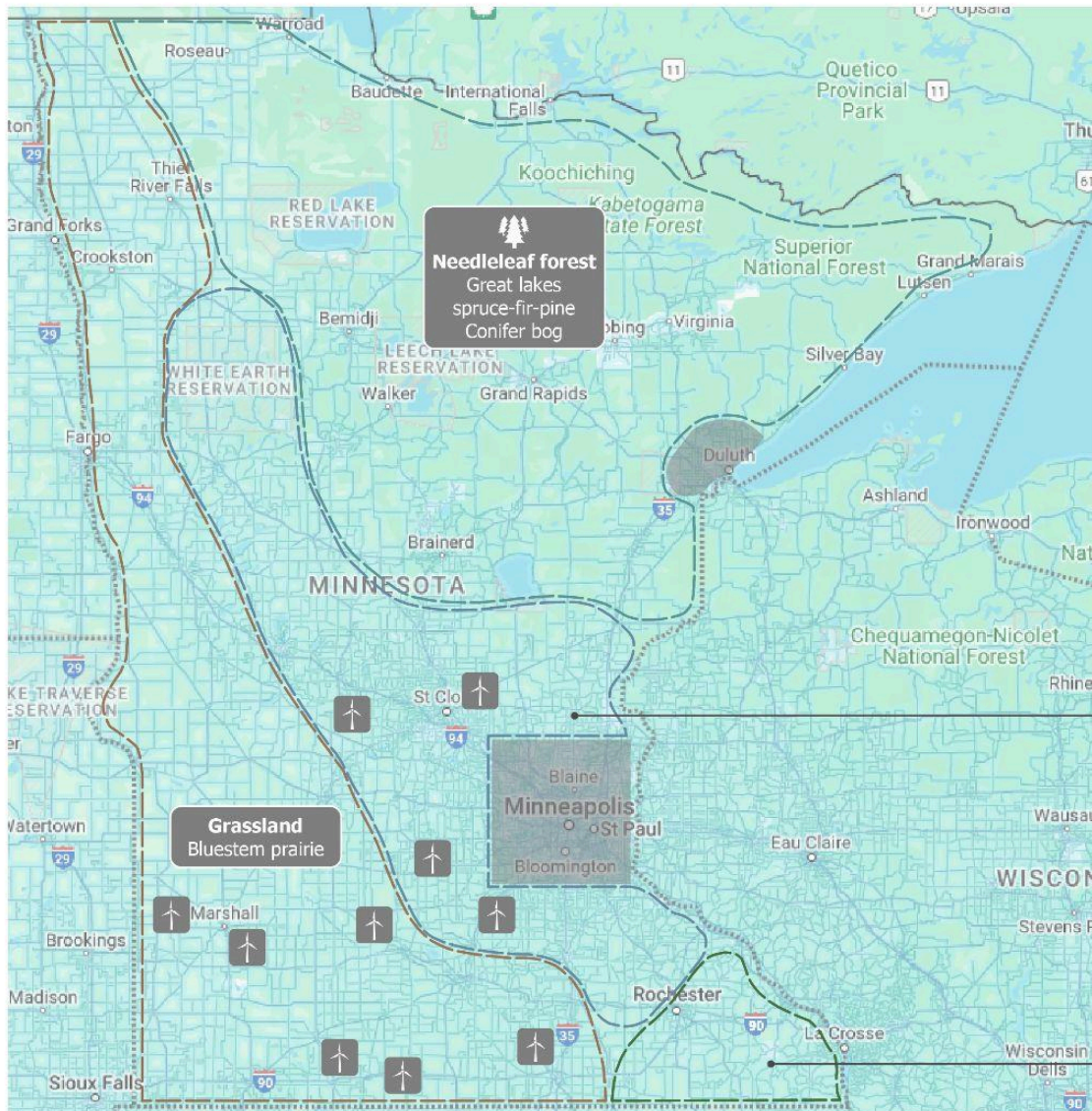
**218/320/507/612/651/763/952**







## Landscape



Forest  
(closed)



Forest  
(open or single)



Mountains  
mountainous



Rolling hills  
hilly



Wind farm



Special



Broadleaf forest

Needleleaf forest

Mixed forest

Grassland

Shrubland

Shrub- and grassland mixed

Combination of grassland and forest

Artificial area



Combination of forest and grassland

Maple-basswood  
Oak savanna

Broadleaf forest  
Maple-basswood





## Landscape

**Grassland**  
Bluestem prairie



**Grassland**  
Bluestem prairie



Minnesota has corn, soybean, oat and barley fields.

  
**Combination of forest and grassland**  
Maple-basswood  
Oak savanna






  
**Combination of forest and grassland**  
Maple-basswood  
Oak savanna







## Landscape





Water ponds and streams are very common.






## Utility poles







## Utility poles







## Bollards



## Adopt-a-highway sign



## T-Intersection sign



## Pole wraps



Minnesota does have black pole wraps.



Some signs feature a white-black-white wrap, which is unique.

## Bridge marker



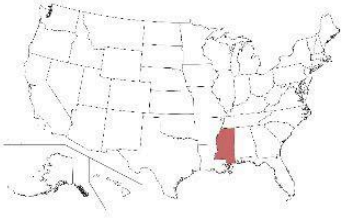




United States of America

[patreon.com/jayless](https://patreon.com/jayless) **I●PATREON**

## Map



## Capital

**Jackson**

## Largest City

**Jackson**

## Maximum speed limit in mph

**75**





## License plate requirements

**Only rear**

## Highway sign



## License plates



## Main architecture style(s)

**Ranch & Federal**



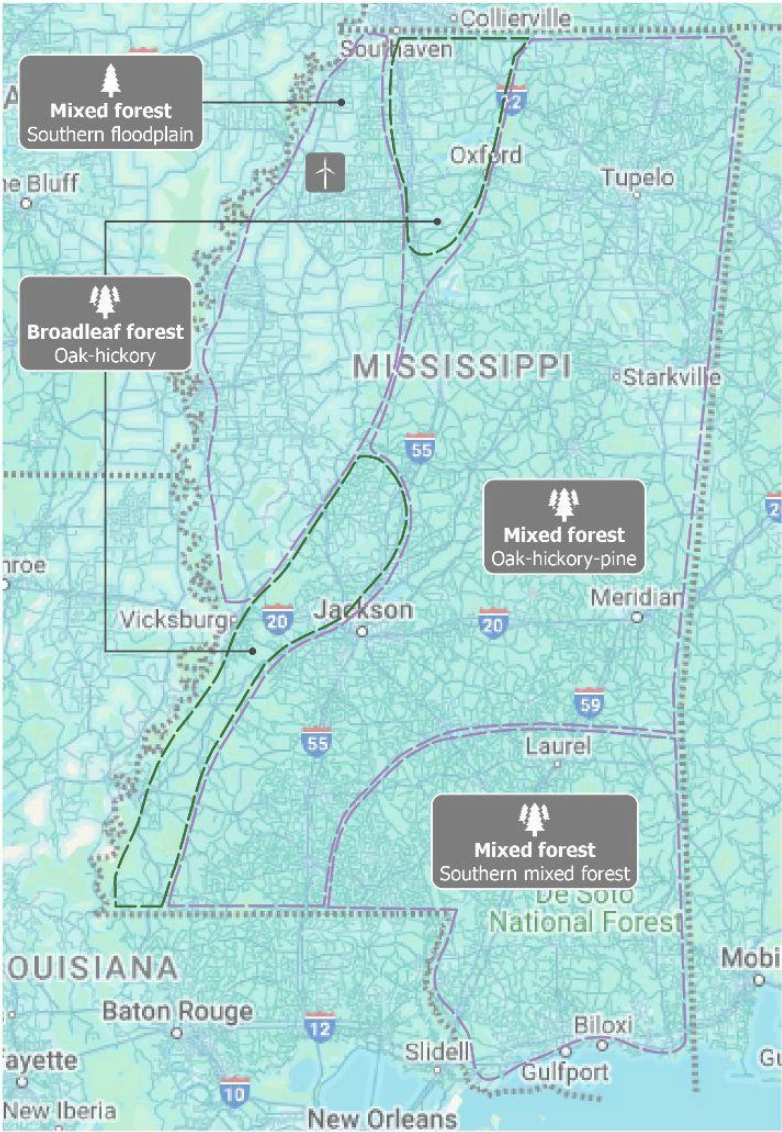
## Area code(s)

**228/601/662/769**





Landscape



Forest (closed)

Forest (open or single)

Mountains mountainous

Rolling hills hilly

Wind farm

Special

Broadleaf forest

Needleleaf forest

Mixed forest

Grassland

Shrubland

Shrub- and grassland mixed


Combination of grassland and forest

Artificial area






## Landscape







## Landscape







Utility poles



Bollards




Raised pavement markers



Raised

Chevrons



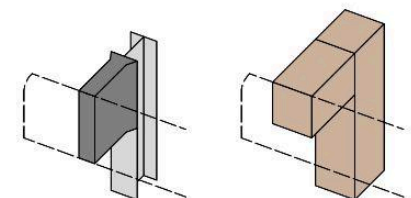
Regular

High

Sidepost

With cover

Guardrails



Plastic

Wooden  
*Rare*





## Sign writing



## Adopt-a-highway sign



## No passing sign



Orange no passing signs are unique to Mississippi, although they are rare.

## Bridge marker



Concrete bridge barriers are common.

## T-Intersection sign







United States of America

patreon.com/jayless | **PATREON**

## Map



## Capital

**Jefferson City**

## Largest City

**Kansas City**

## Maximum speed limit in mph

**75**





## License plate requirements

**Front and rear**


## Highway sign



## License plates




## Windshield stickers



Different colors possible

## Main architecture style(s)

**Ranch**



## Area code(s)

**314/417/573/636/660/816**



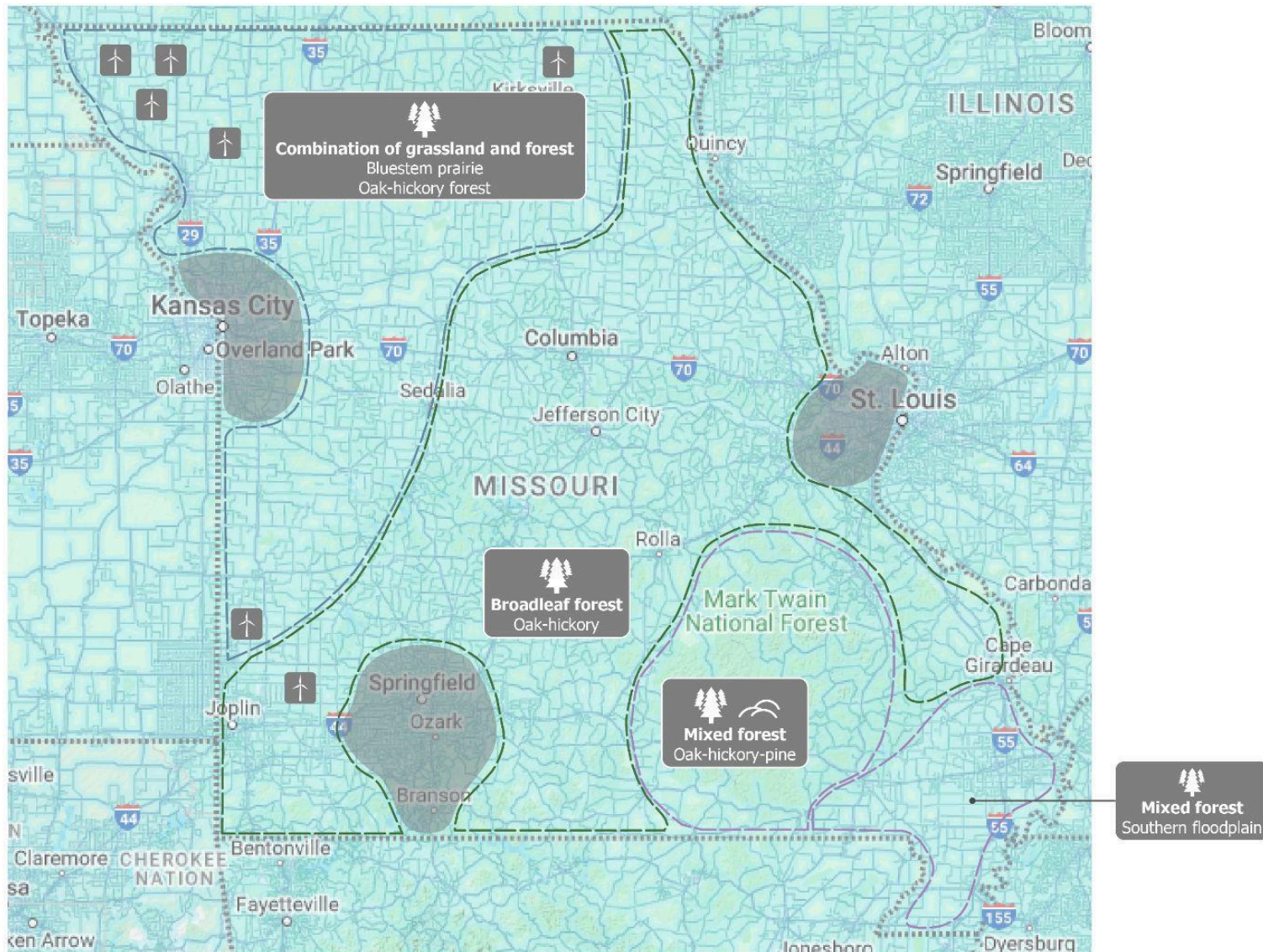


United States of America

# MISSOURI

patreon.com/jayless **PATREON**

## Landscape



- Forest (closed)
- Forest (open or single)
- Mountains mountainous
- Rolling hills hilly
- Wind farm
- Special



- Broadleaf forest
- Needleleaf forest
- Mixed forest
- Grassland
- Shrubland
- Shrub- and grassland mixed
- Combination of grassland and forest
- Artificial area







## Landscape







## Landscape



Combination of grassland and forest  
Bluestem prairie  
Oak-hickory forest



Combination of grassland and forest  
Bluestem prairie  
Oak-hickory forest



Exposed rock formations are common.



Red tinted tarmac roads leading through forests are common.

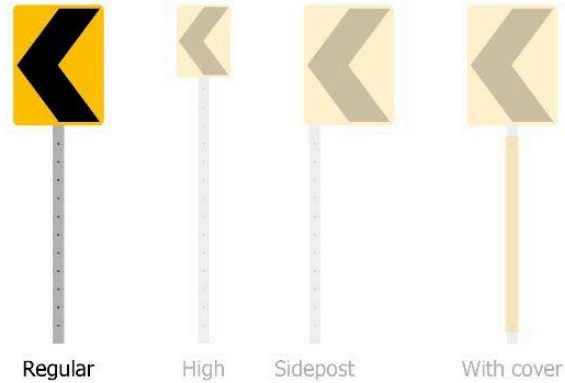




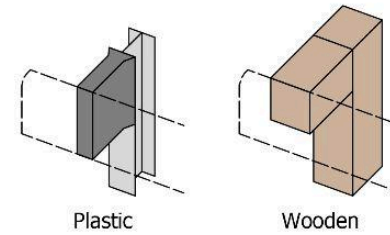
## Bollards



## Chevrons



## Guardrails



## Bridge marker



## Adopt-a-highway sign



## T-Intersection sign



## Sign stickers



White rectangle

## Chevron mounting



Missouri mounts their chevrons like this which is unique.

## Yellow reflectors





Yellow reflectors are common on poles.





## Utility poles







United States of America

patreon.com/jayless IOPATREON

## Map



Capital

**Helena**

Largest City

**Billings**

Maximum speed limit in mph

**75**



License plate requirements

**Front and rear (w. except.)**

Highway sign



## License plates



Main architecture style(s)

**Ranch**

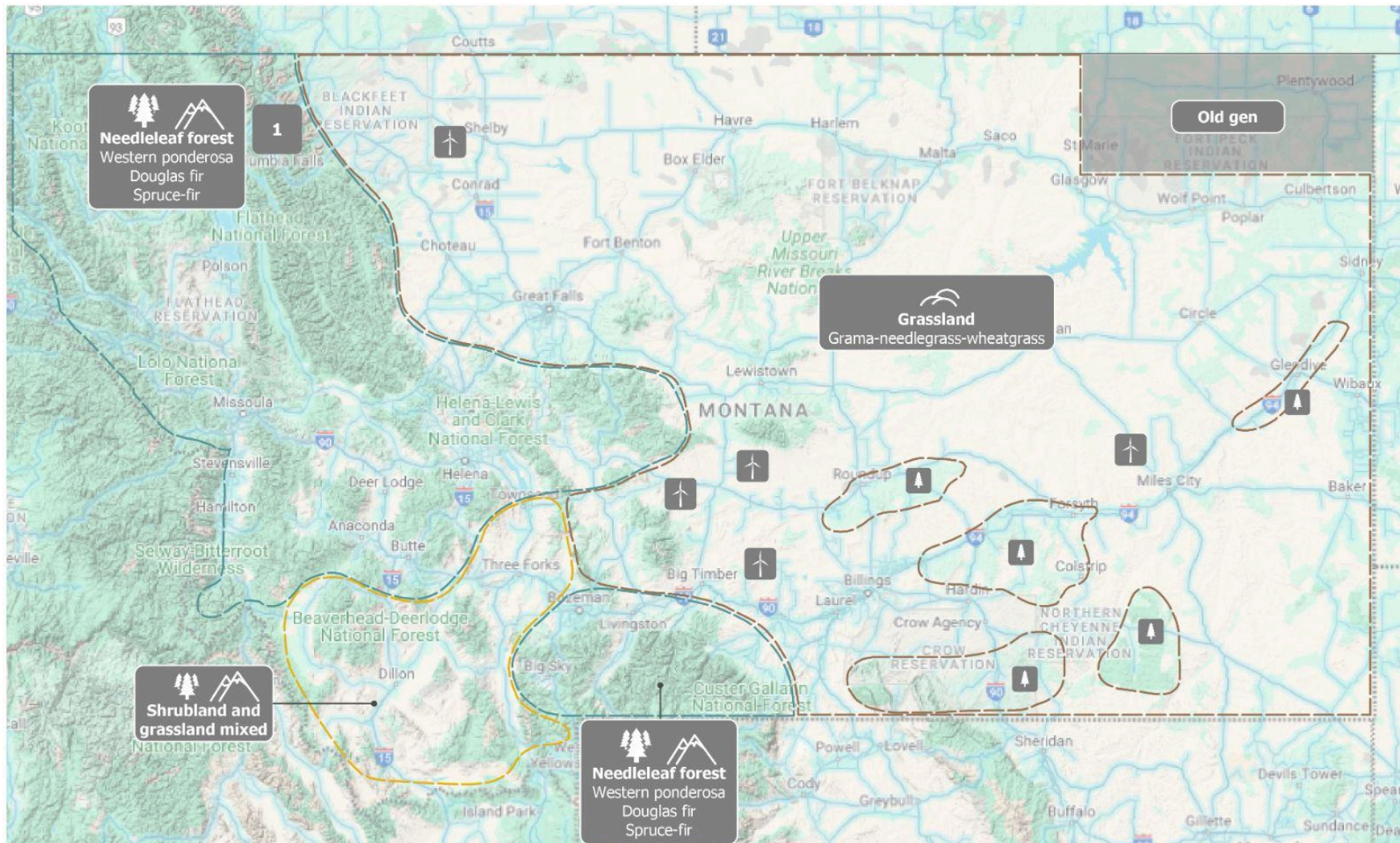
Area code(s)

**406**





## Landscape

Forest  
(closed)Forest  
(open or single)Mountains  
mountainousRolling hills  
hilly

Wind farm



Special



Glacier NP



Broadleaf forest

Needleleaf forest

Mixed forest

Grassland

Shrubland

Shrub- and grassland mixed

Combination of grassland and forest

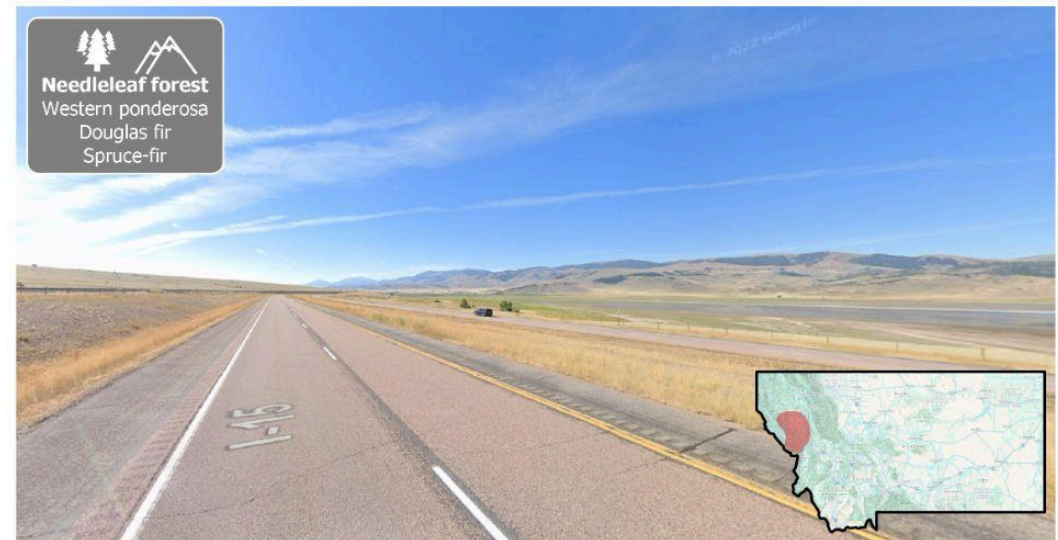

Artificial area








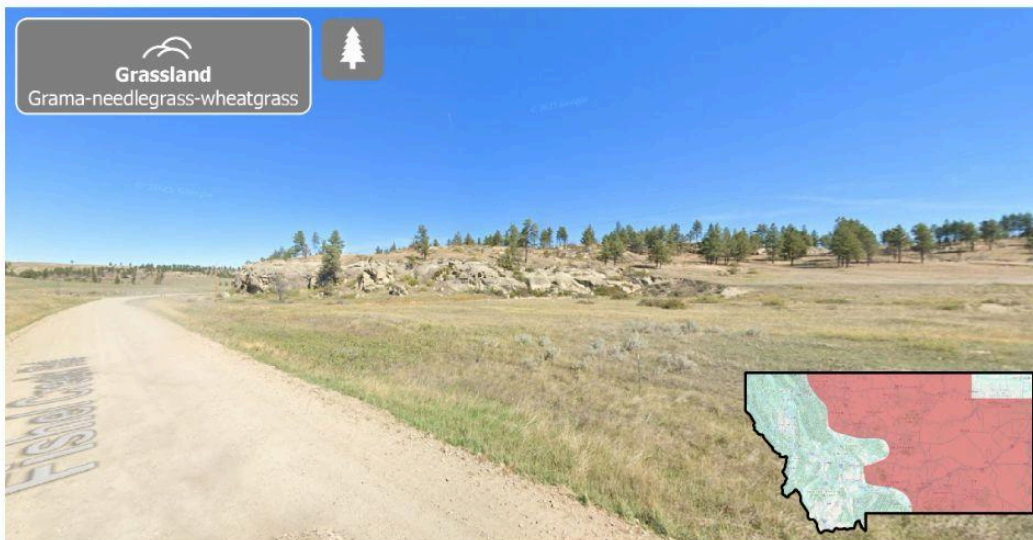
## Landscape









## Landscape



Glacier NP




**Utility poles****Adopt-a-highway sign****T-Intersection sign**

Many single chevrons





## Bollards



## Chevrons



Regular



High

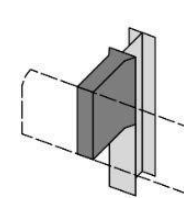


Sidepost

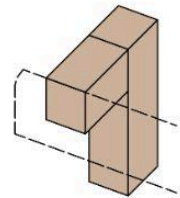


With cover

## Guardrails




Plastic



Wooden

## Sign stickers



Many different colors, large stickers and often brown backplates.





United States of America

[patreon.com/jayless](https://patreon.com/jayless) **PATREON**

## Map



## Capital

**Lincoln**

## Largest City

**Omaha**

## Maximum speed limit in mph

**75**



## License plate requirements

**Front and rear (w. expect.)**

## Highway sign



## License plates




## Main architecture style(s)

**Ranch**

## Area code(s)

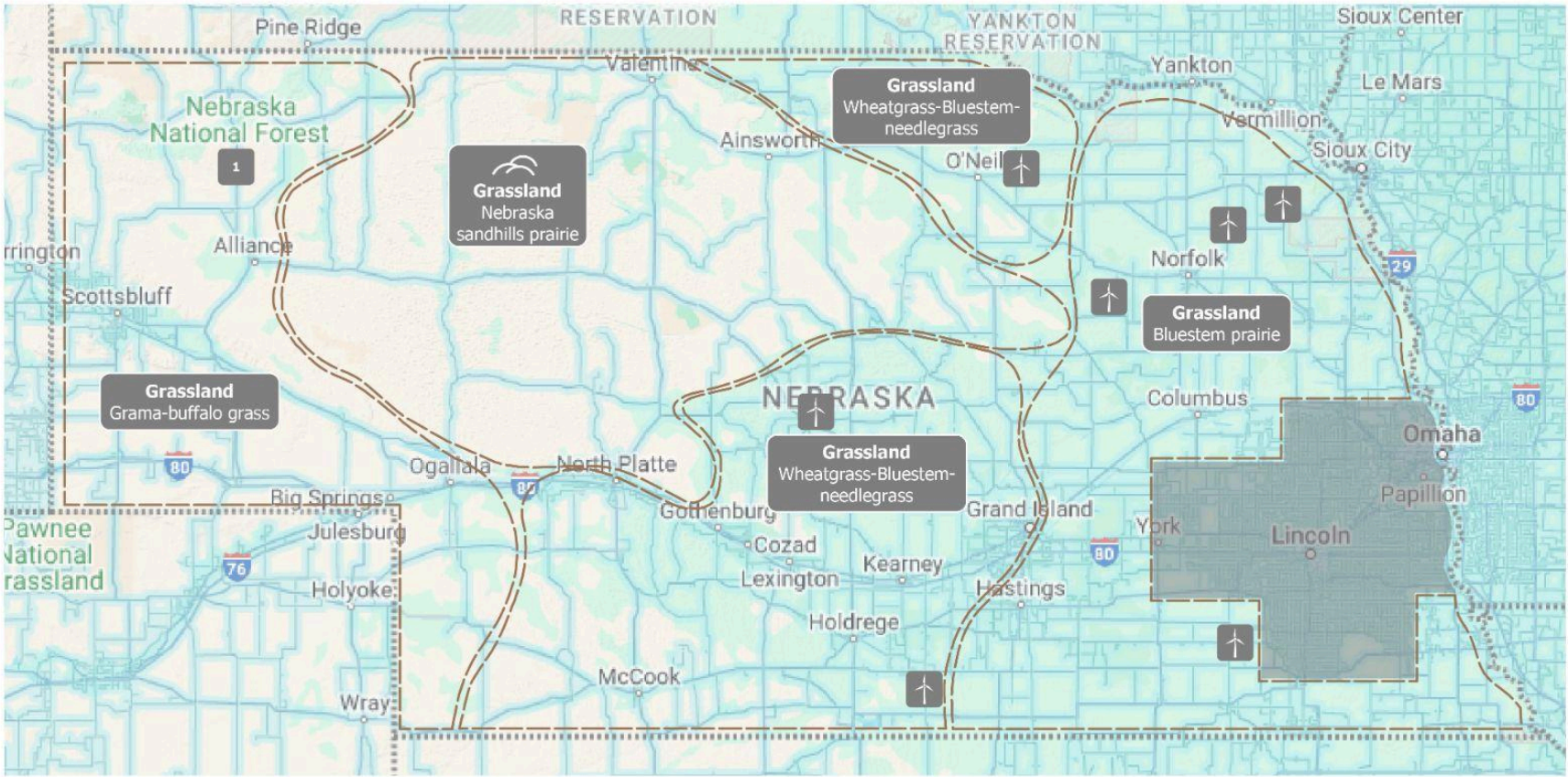
**308/402**







## Landscape



- Forest (closed)
- Forest (open or single)
- Mountains mountainous
- Rolling hills hilly
- Wind farm
- Special

- Broadleaf forest
- Needleleaf forest
- Mixed forest
- Grassland
- Shrubland
- Shrub- and grassland mixed
- Combination of grassland and forest
- Artificial area







## Landscape

**Grassland**  
Grama-buffalo grass



**Grassland**  
Nebraska  
sandhills prairie



**Grassland**  
Wheatgrass-Bluestem-  
needlegrass



**Grassland**  
Wheatgrass-Bluestem-  
needlegrass







## Landscape


Grassland  
Bluestem prairie



Grassland  
Bluestem prairie



Nebraska for most parts is flat with a lot of rolling hills.




The Nebraska National Forest is the only forested part in Nebraska.





## Utility poles



## Chevrons



Regular



High

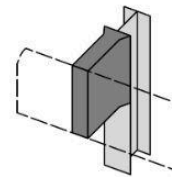


Sidepost

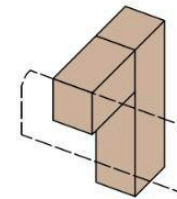


With cover

## Guardrails



Plastic





Wooden






## Utility poles



## Bollards



## Adopt-a-highway sign



## Reflector on pole







## Sign stickers



Yellow rectangle



White

## Bridge marker



## T-Intersection sign







United States of America

patreon.com/jayless | PATREON

Map



Capital

**Carson City**

Largest City

**Las Vegas**

Maximum speed limit in mph

**75**



License plate requirements

**Front and rear (w. except.)**

Highway sign



License plates



Main architecture style(s)

**Ranch**



Area code(s)

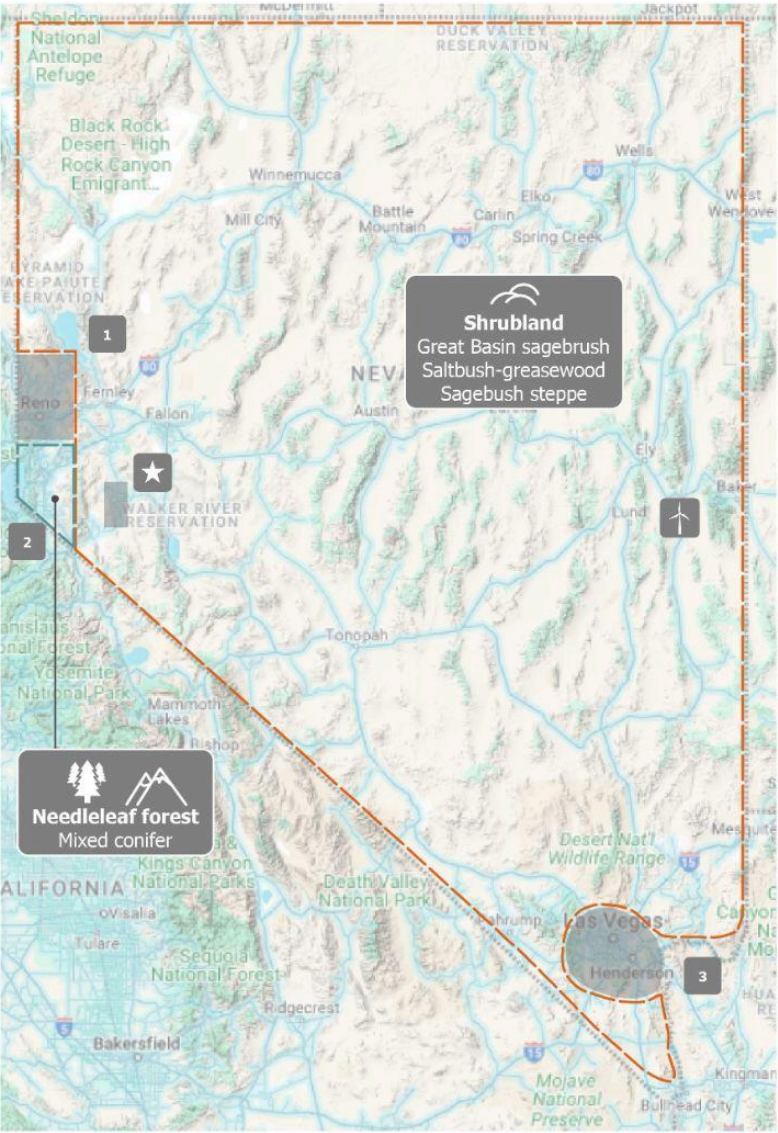
**702/775**







Landscape



1 Pyramid Lake      2 Lake Tahoe      3 Valley of fire

Forest (closed)

Forest (open or single)

Mountains mountainous

Rolling hills hilly

Wind farm

Special

Broadleaf forest

Needleleaf forest

Mixed forest

Grassland

Shrubland

Shrub- and grassland mixed

Combination of grassland and forest

Artificial area





## Landscape



The Pyramid Lake is a big lake and given its biome, recognizable.



Lake Tahoe is located in the states of California and Nevada. It's in the area of coniferous forest.



The valley of fire is a very unique and recognizable area. The soil and rock formations are red. The rock formations can be seen from a distance and are located near the city of Las Vegas. There's a big area in which the soil is red. Within Nevada, the red soil is mostly limited to this area (with a very few exceptions).








Landscape



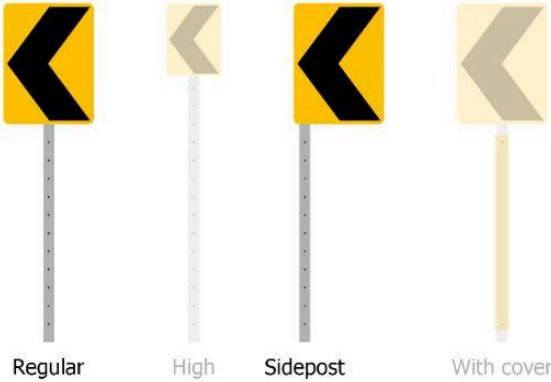




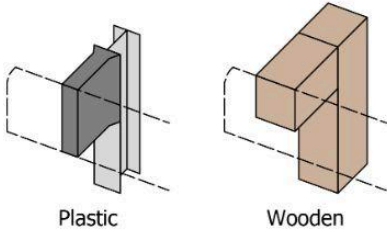
Utility poles



Chevrons




Guardrails







**Bollards**



**Raised pavement markers**



Raised

**Adopt-a-highway sign**



**T-Intersection sign**



**Bridge marker**



**Lane marker**







## Mile marker



## California wraps



Three yellow wraps around the pole are found near Silver City.

## Sign construction





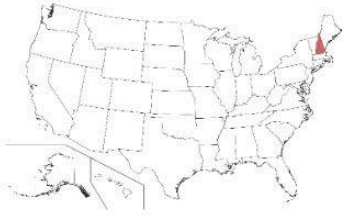


# NEW HAMPSHIRE

United States of America

patreon.com/jayless | PATREON

## Map



## Capital

**Concord**

## Largest City

**Manchester**

## Maximum speed limit in mph

**65**


## License plate requirements

**Front and rear**

## Highway sign



## License plates



## Chevrons



Regular



High

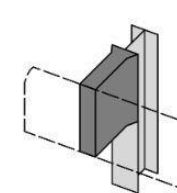


Sidepost

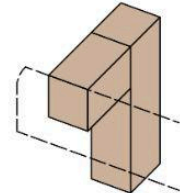


With cover

## Guardrails



Plastic



Wooden

## Main architecture style(s)

**Colonial and modern Cape Cod**



## Area code(s)

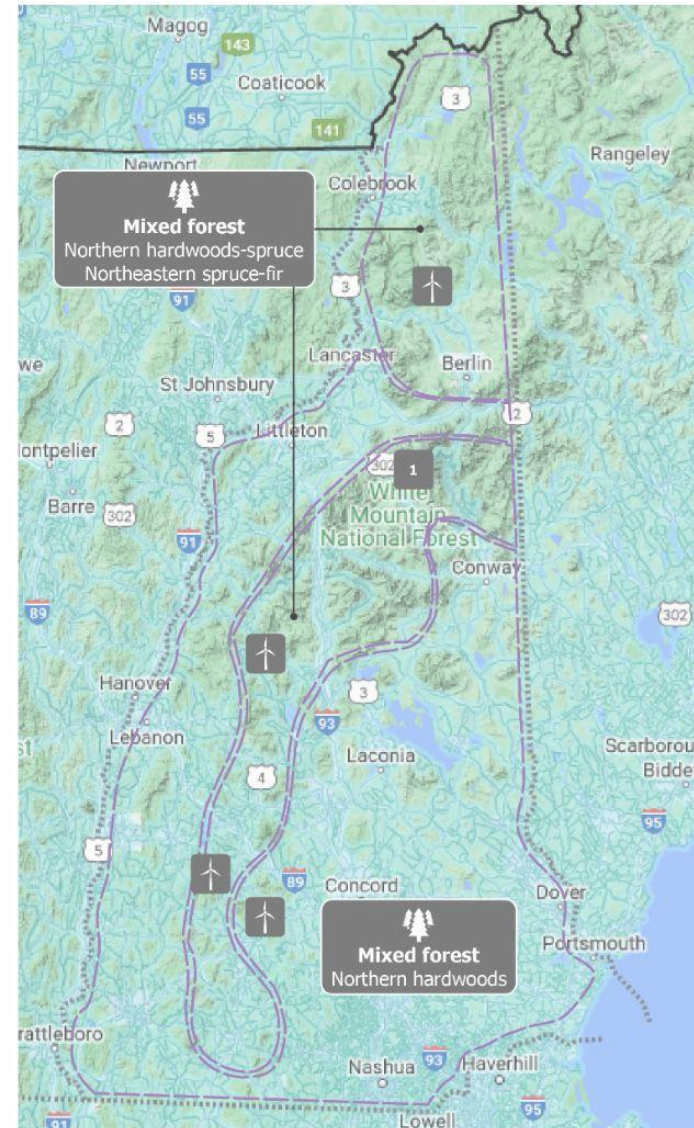
**603**







## Landscape







- Forest (closed)
- Forest (open or single)
- Mountains mountainous
- Rolling hills hilly
- Wind farm
- Special
- White Mountain 1

- Broadleaf forest
  - Needleleaf forest
  - Mixed forest
  - Grassland
  - Shrubland
  - Shrub- and grassland mixed
  - Combination of grassland and forest
  - Artificial area
-





## Landscape



White Mountain





## Landscape

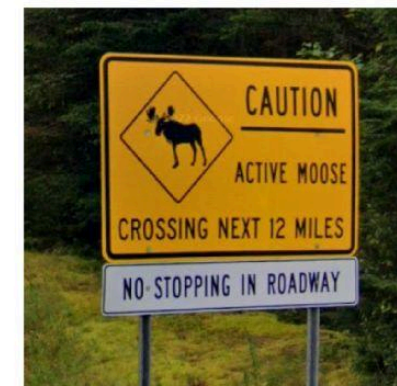


Rock formations

## Bridge marker



## Moose signs







## Bollards



Begin (green) and  
end (red) of guardrail

## Sponsor-a-highway-sign



## Windshield sticker



## T-Intersection sign



## Highway mile markers



## Rocks & rock walls



Small, loose formed

## Pole reflectors







United States of America

patreon.com/jayless | PATREON

## Map



## Capital

**Trenton**

## Largest City

**Newark**

## Maximum speed limit in mph

**65**


## License plate requirements

**Front and rear**

## Highway sign



## License plates



## Chevrons



Regular



High

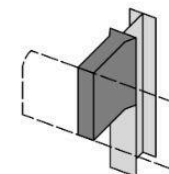


Sidepost

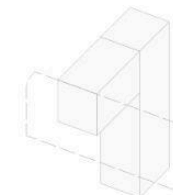


With cover

## Guardrails



Plastic



Wooden

## Main architecture style(s)

**Colonial and Colonial Dutch Revival**



## Area code(s)

**201/551/609/732/848/856/862/908/973**







Landscape



- Forest (closed)
- Forest (open or single)
- Mountains mountainous
- Rolling hills hilly
- Wind farm
- Special



- Broadleaf forest
- Needleleaf forest
- Mixed forest
- Grassland
- Shrubland
- Shrub- and grassland mixed
- Combination of grassland and forest
- Artificial area







## Landscape







## Landscape



This is the landscape on the coastal strip.




Snow coverage is possible.





## Utility poles



## Windshield stickers



Different colors possible

## Raised pavement markers



Lowered





## Bollards



## T-Intersection sign




## Bridge marker



Often comes with plaque or date plate

## Rocks & rock walls



Loose, small

## Sign stickers



White, small



Yellow, small





United States of America

patreon.com/jayless | **PATREON**

## Map



## Capital

**Santa Fe**

## Largest City

**Albuquerque**

## Maximum speed limit in mph

**75**

## License plate requirements

**Only rear**

## Highway sign



## License plates




## Raised pavement markers



Raised

## Main architecture style(s)

**Ranch & Pueblo Revival**



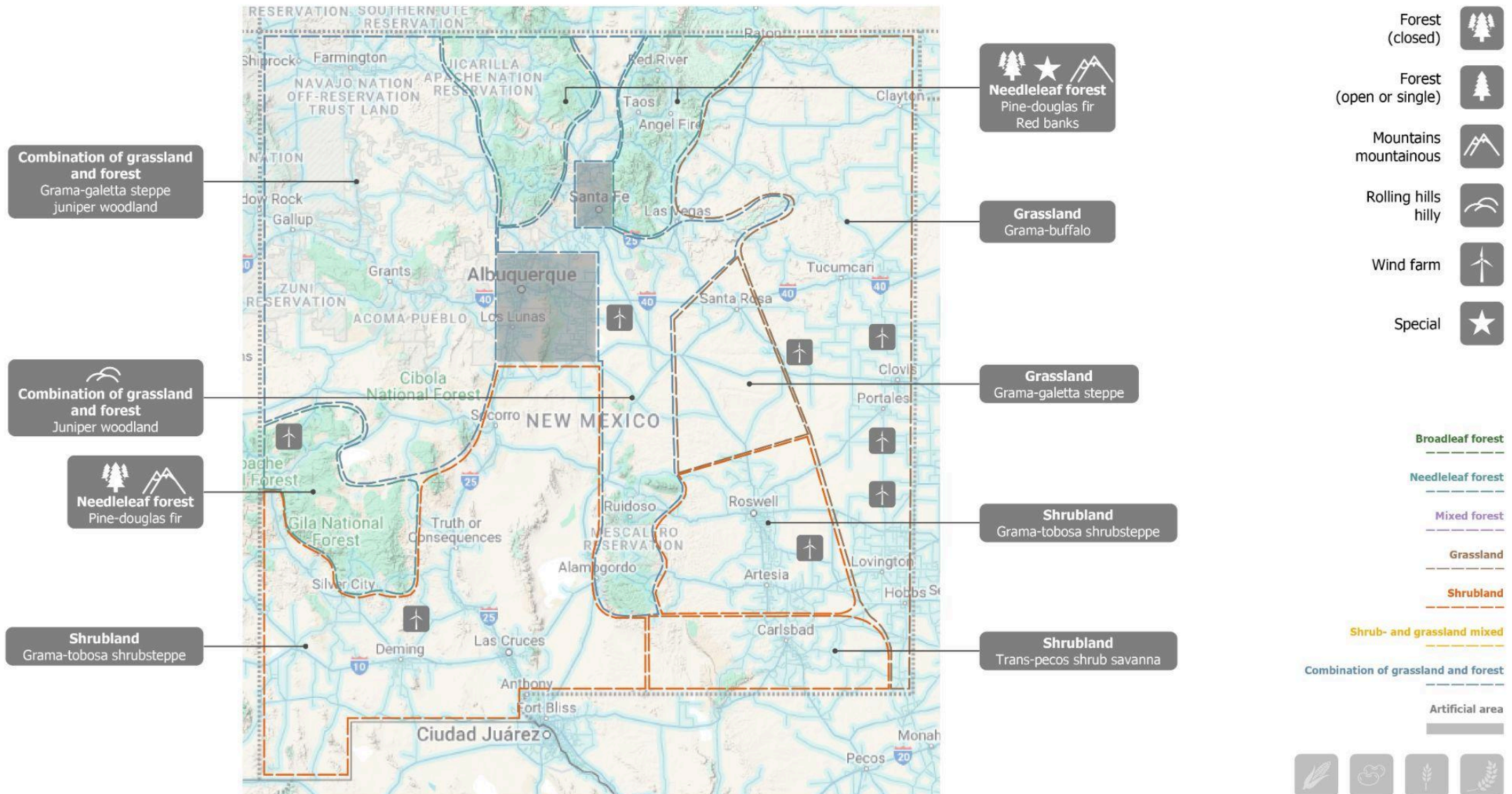
## Area code(s)

**505/575/915**





## Landscape








## Landscape


**Combination of grassland  
and forest**  
Grama-galleta steppe  
juniper woodland




**Combination of grassland  
and forest**  
Juniper woodland



**Needleleaf forest**  
Pine-douglas fir  
Red banks



**Needleleaf forest**  
Pine-douglas fir









## Landscape

**Shrubland**  
Grama-tobosa shrubsteppe



**Shrubland**  
Trans-pecos shrub savanna



**Grassland**  
Grama-galleta steppe




**Grassland**  
Grama-buffalo



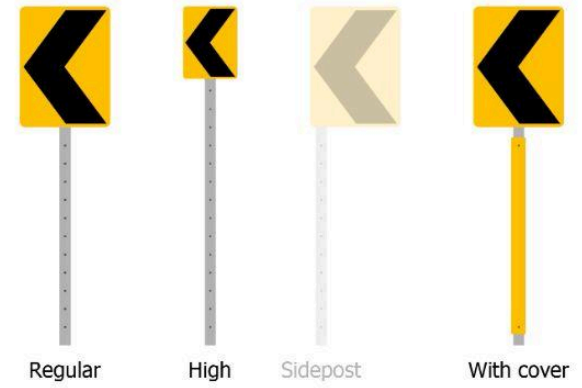




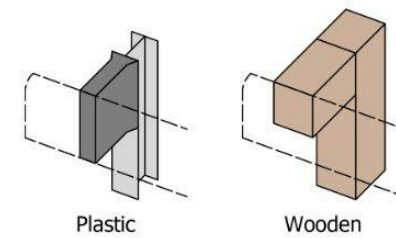
## Utility poles



## Chevrons




## Guardrails







## Bollards



*Backside*

## Red tinted roads



Roads, in the northern part are tinted red sometimes.

## Traffic lights



Traffic lights are horizontal and very often mounted on a bar.

## Sign stickers



White, large, often with a black border



Black, large



Combination of white and black

## Adopt-a-highway sign



## T-Intersection sign







# NEW YORK

United States of America

[patreon.com/jayless](https://patreon.com/jayless) PATREON

## Map



Capital

**Albany**

Largest City

**New York**

Maximum speed limit in mph

**65**



License plate requirements

**Front and rear**

Highway sign



## License plates



Main architecture style(s)

**Many different styles**

Area code(s)

**315/518/585/607/716/845/914**

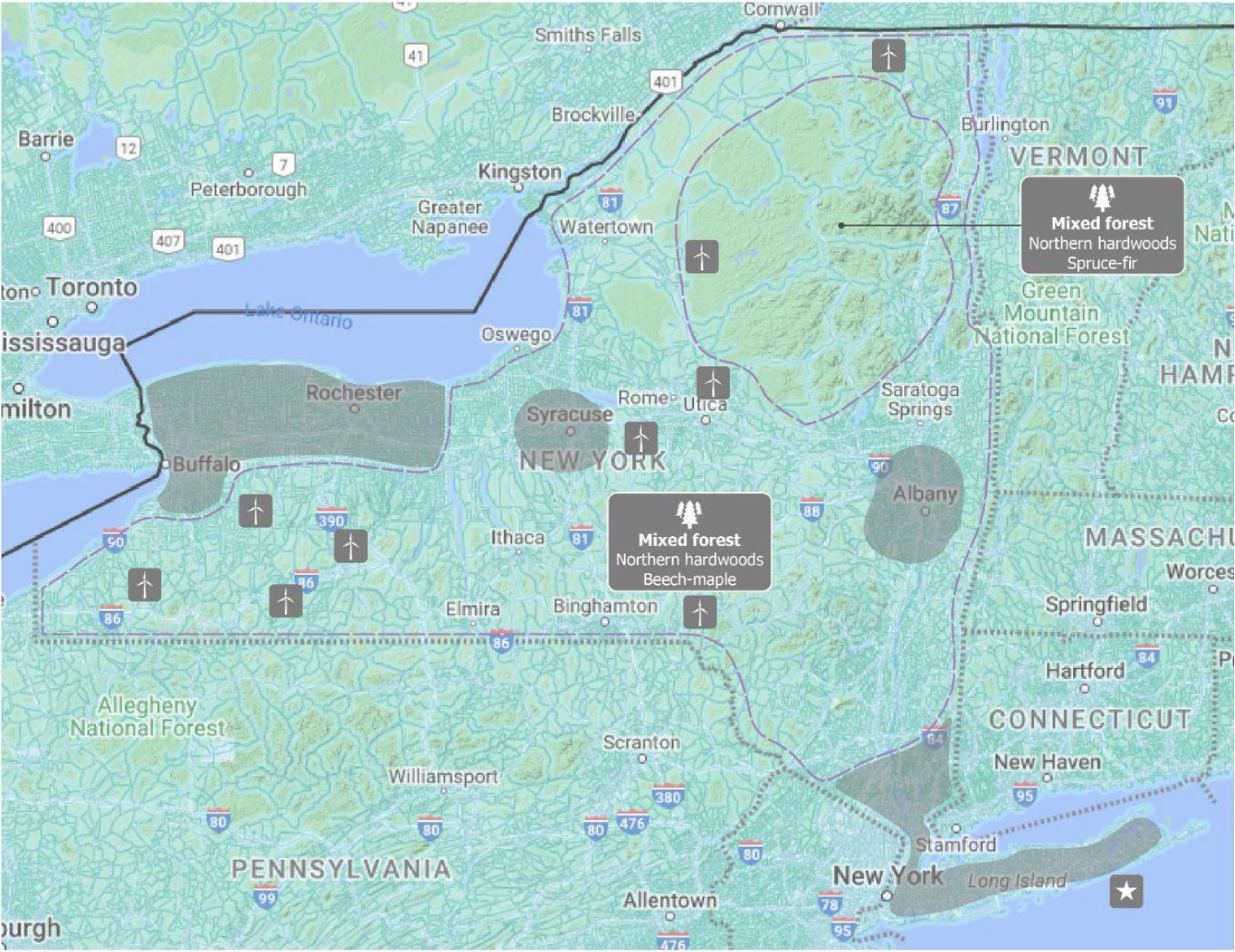


NY has many different big cities and metro areas with suburbs. Many different styles can be found (Row houses, Colonial, Victorian, Georgian...).





Landscape



- Forest (closed)
- Forest (open or single)
- Mountains mountainous
- Rolling hills hilly
- Wind farm
- Special

- Broadleaf forest
- Needleleaf forest
- Mixed forest
- Grassland
- Shrubland
- Shrub- and grassland mixed
- Combination of grassland and forest
- Artificial area







## Landscape






Long Island





## Utility poles



Exposed rock formations and snow coverage are common.





## Chevrons



Regular



High

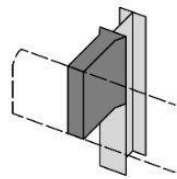


Sidepost



With cover

## Guardrails



Plastic



Wooden

## Bollards



## Hydrants



Hydrants are often visible with some sort of marker on it.





## Sign stickers



White rectangle with black bar




Yellow rectangle, rare



Small yellow rectangle, rare

## Sign construction




This type of construction is unique and the brown signs are distinctive for NY.

## T-Intersection sign



## Adopt-a-highway sign



## Rocks & rock walls



Loose formed

## Mile and road marker



These road markers are unique to NY and Vermont. The top line defines the road.

## Windshield sticker







# NORTH CAROLINA

United States of America

[patreon.com/jayless](https://patreon.com/jayless) | **PATREON**

## Map



## Capital

**Raleigh**

## Largest City

**Charlotte**

## Maximum speed limit in mph

**75**



## License plate requirements

**Only rear**

## Highway sign



## License plates



## Main architecture style(s)

**Ranch & British Georgian**

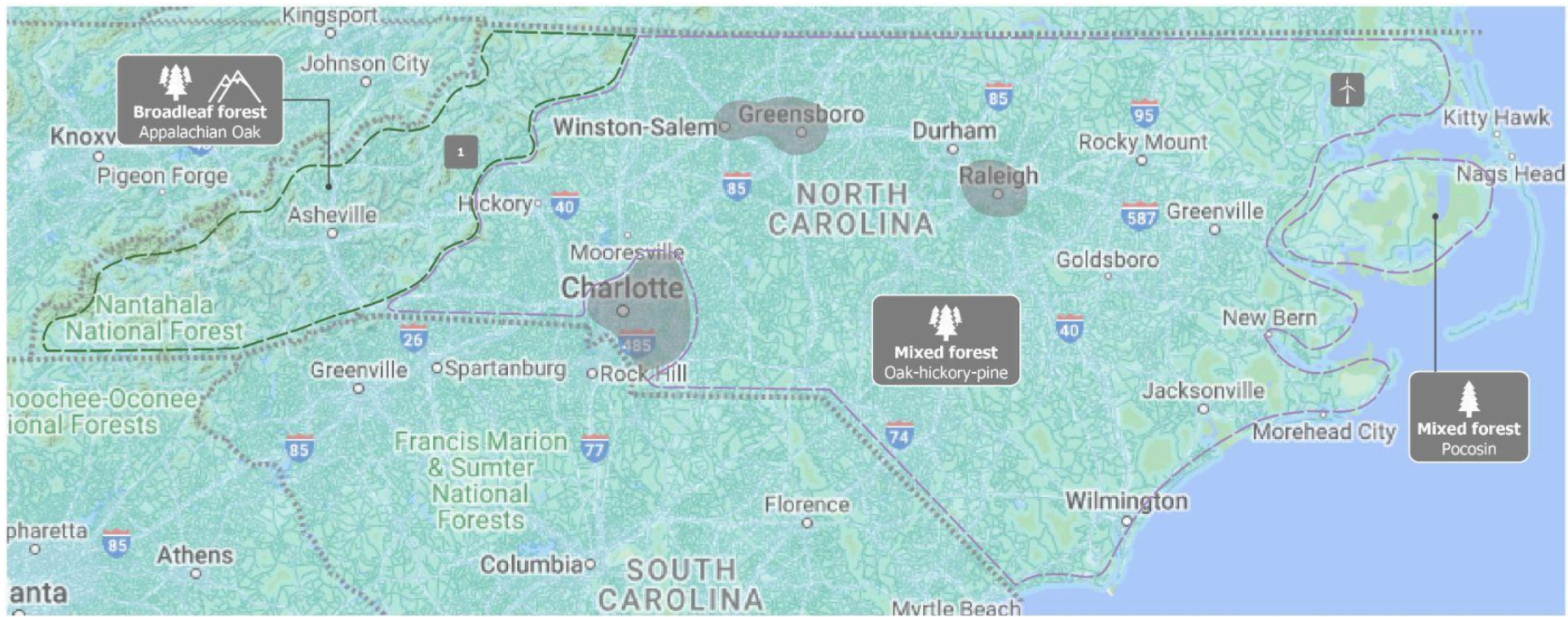
## Area code(s)

**252/336/704/828/910/919/980**












## Landscape



- Forest (closed) 
- Forest (open or single) 
- Mountains mountainous 
- Rolling hills hilly 
- Wind farm 
- Special 

- Broadleaf forest 
- Needleleaf forest 
- Mixed forest 
- Grassland 
- Shrubland 
- Shrub- and grassland mixed 
- Combination of grassland and forest 
- Artificial area 





Landscape

  
Mixed forest  
Pocosin



  
Broadleaf forest  
Appalachian Oak



Mount Mitchell

  
Broadleaf forest  
Appalachian Oak






## Landscape



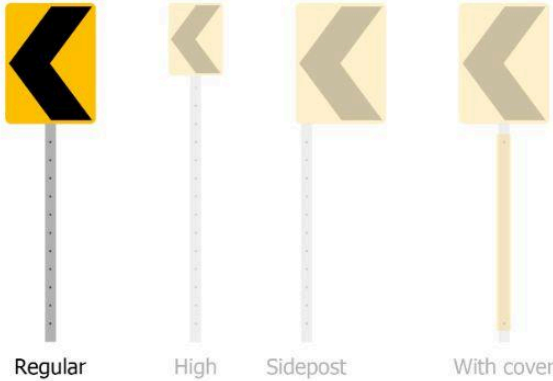


## Utility poles

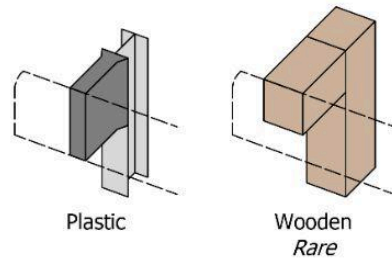




## Chevrons



## Guardrails



## Adopt-a-highway sign




## Raised pavement marker



Lowered

## Sign stickers



White rectangle

Blue "stay alert" sticker with numbers



These white markers on the pole are unique to North Carolina. Also numbers can be found on stickers.



Handwritten texts

## Poles



North Carolina very often uses C-profile poles.



## T-Intersection signs



## Transformer blue dot



This is not proven and just subjective, but I noticed a few blue dots or strips on transformers very rarely.

## Bollards







# NORTH DAKOTA

United States of America

[patreon.com/jayless](https://patreon.com/jayless) **IO PATREON**

## Map



## Capital

**Bismarck**

## Largest City

**Fargo**

## Maximum speed limit in mph

**75**




## License plate requirements

**Front and rear**

## Highway sign



## License plates



## Main architecture style(s)

**Ranch**



## Area code(s)

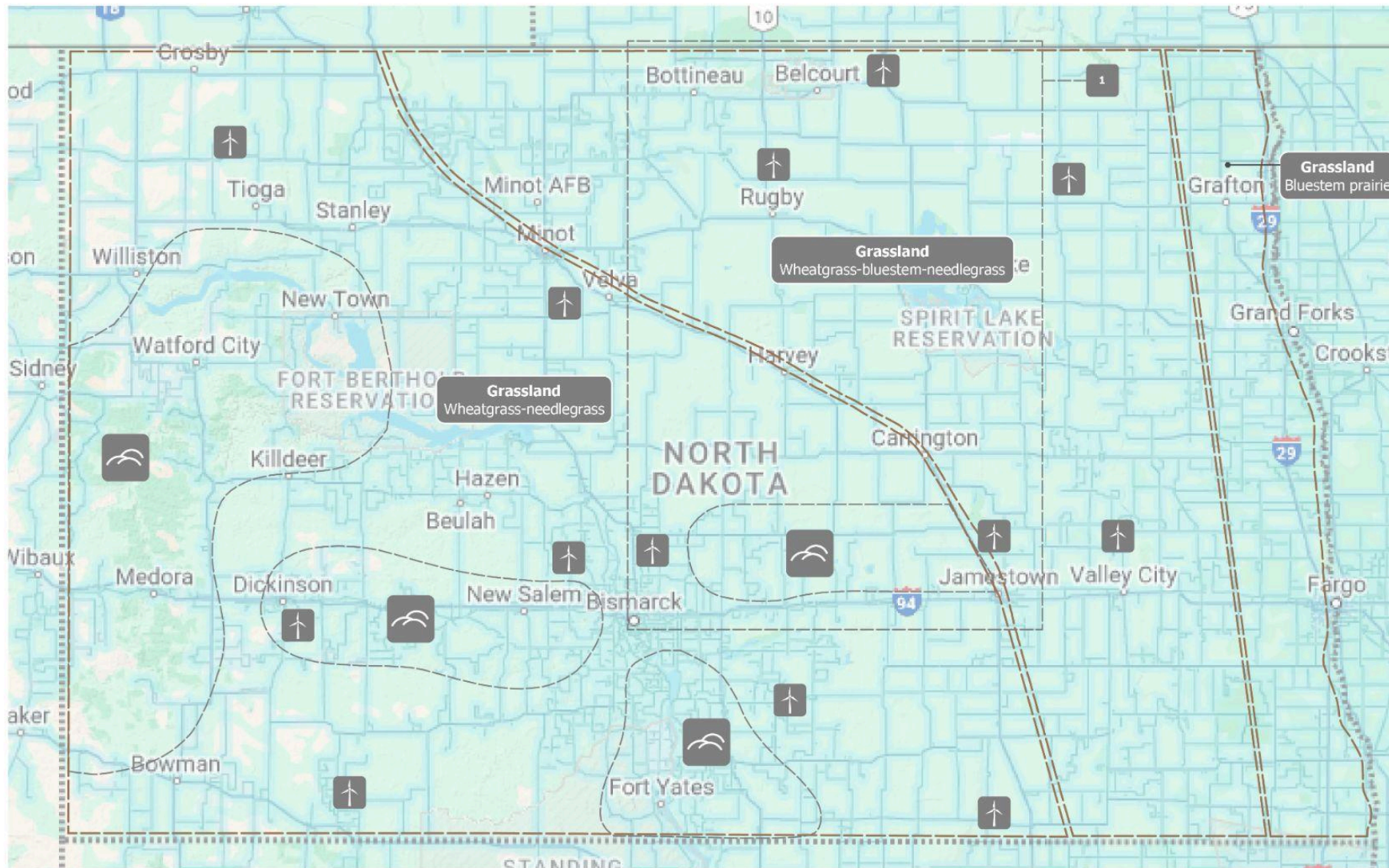
**701**







## Landscape



- Forest (closed) 
- Forest (open or single) 
- Mountains mountainous 
- Rolling hills hilly 
- Wind farm 
- Special 
- Many small lakes 

- Broadleaf forest 
- Needleleaf forest 
- Mixed forest 
- Grassland 
- Shrubland 
- Shrub- and grassland mixed 
- Combination of grassland and forest 
- Artificial area 








## Landscape

**Grassland**  
Wheatgrass-needlegrass



**Grassland**  
Wheatgrass-bluestem-needlegrass



**Grassland**  
Bluestem prairie








## Landscape

1




Many small lakes are in the marked area



Northern floodplain forests are small areas around rivers or streams which feature small amounts of tree groups.



North Dakota has a lot of hay bales.



Rural dirt roads are very common





## Oil pumps



## Chevrons



Regular



High

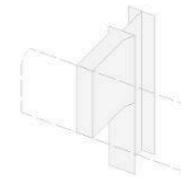


Sidepost

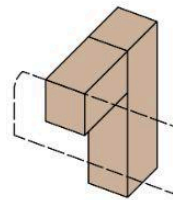


With cover

## Guardrails



Plastic



Wooden

## T-Intersection sign



## Sign stickers




White with numbers

## Adopt-a-highway sign





## Bollards







## Utility poles







United States of America

[patreon.com/jayless](https://patreon.com/jayless) | **PATREON**

## Map



## Capital

**Columbus**

## Largest City

**Columbus**

## Maximum speed limit in mph

**75**




## License plate requirements

**Only rear**

## Highway sign



## License plates



## Main architecture style(s)

**Colonial**



## Area code(s)

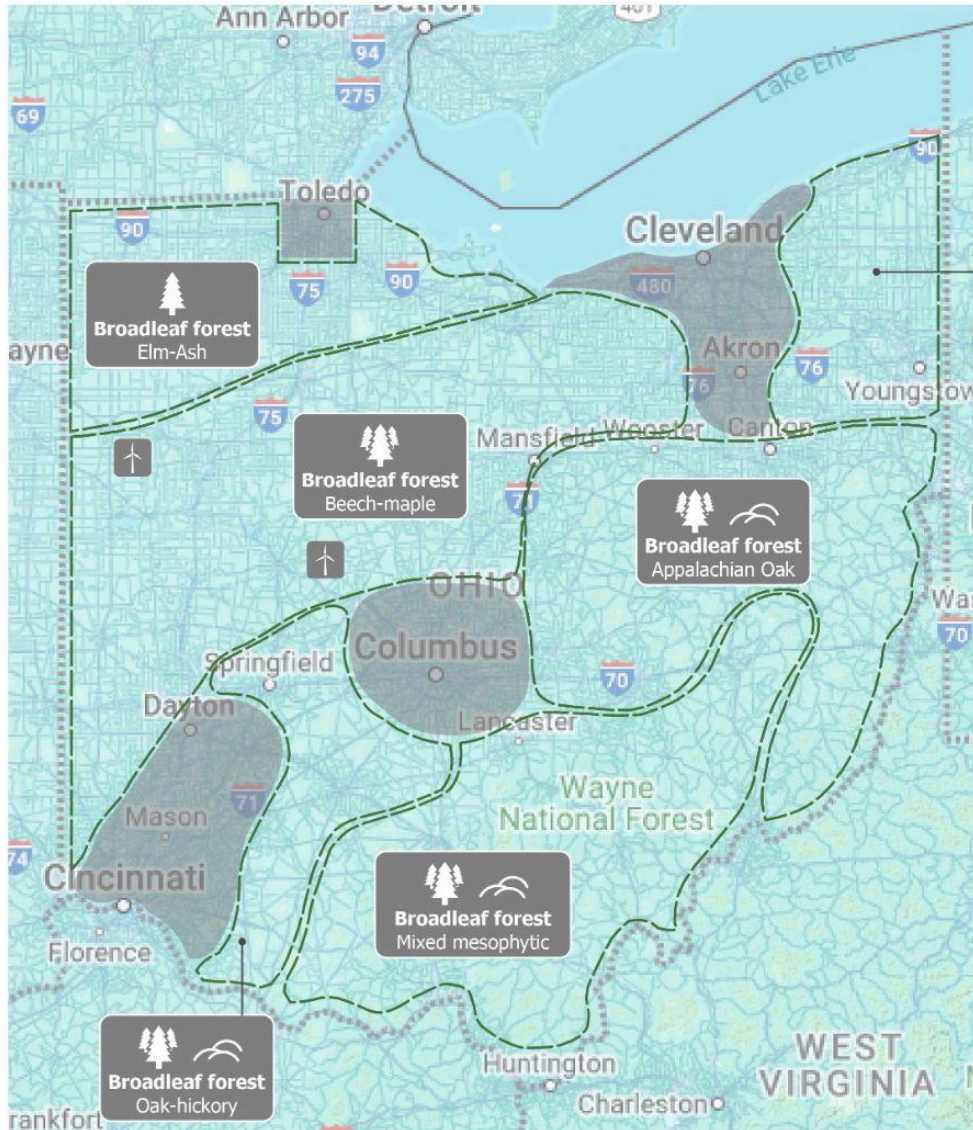
**216/234/330/419/440/513/567/740/937**







Landscape



Broadleaf forest  
Beech-maple

- Forest (closed)
- Forest (open or single)
- Mountains mountainous
- Rolling hills hilly
- Wind farm
- Special

- Broadleaf forest
- Needleleaf forest
- Mixed forest
- Grassland
- Shrubland
- Shrub- and grassland mixed
- Combination of grassland and forest
- Artificial area








Landscape







Landscape






Exposed rock formations are common.





Utility poles



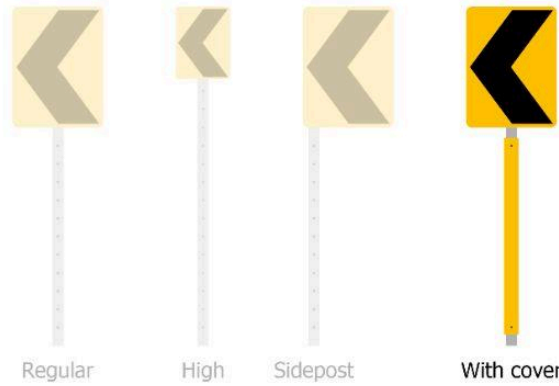




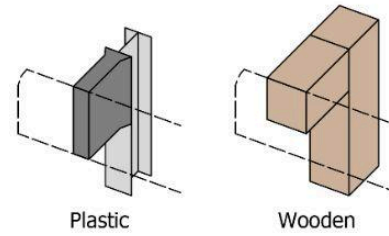
**Bollards**



**Chevrons**



**Guardrails**



**Sign stickers**



White rectangle, large, with red bar

**Adopt-a-highway sign**



**T-Intersection sign**



**Raised pavement markers**



Lowered

**County mile marker**








## Bridge markers



## Pole wraps



Ohio has brown and black pole wraps. The brown pole wraps are (to my knowledge) unique. The black pole wraps can appear in a very few other states.





OKLAHOMA

OKLAHOMA

United States of America

patreon.com/jayless **PATREON**

### Map



### Capital

**Oklahoma City**

### Largest City

**Oklahoma City**

### Maximum speed limit in mph

**75**


### License plate requirements

**Only rear**

### Highway sign



### License plates



### RPM's



Raised

### Windshiled stickers



### Main architecture style(s)

**Ranch & All-American**



### Area code(s)

**405/580/918**







OKLAHOMA

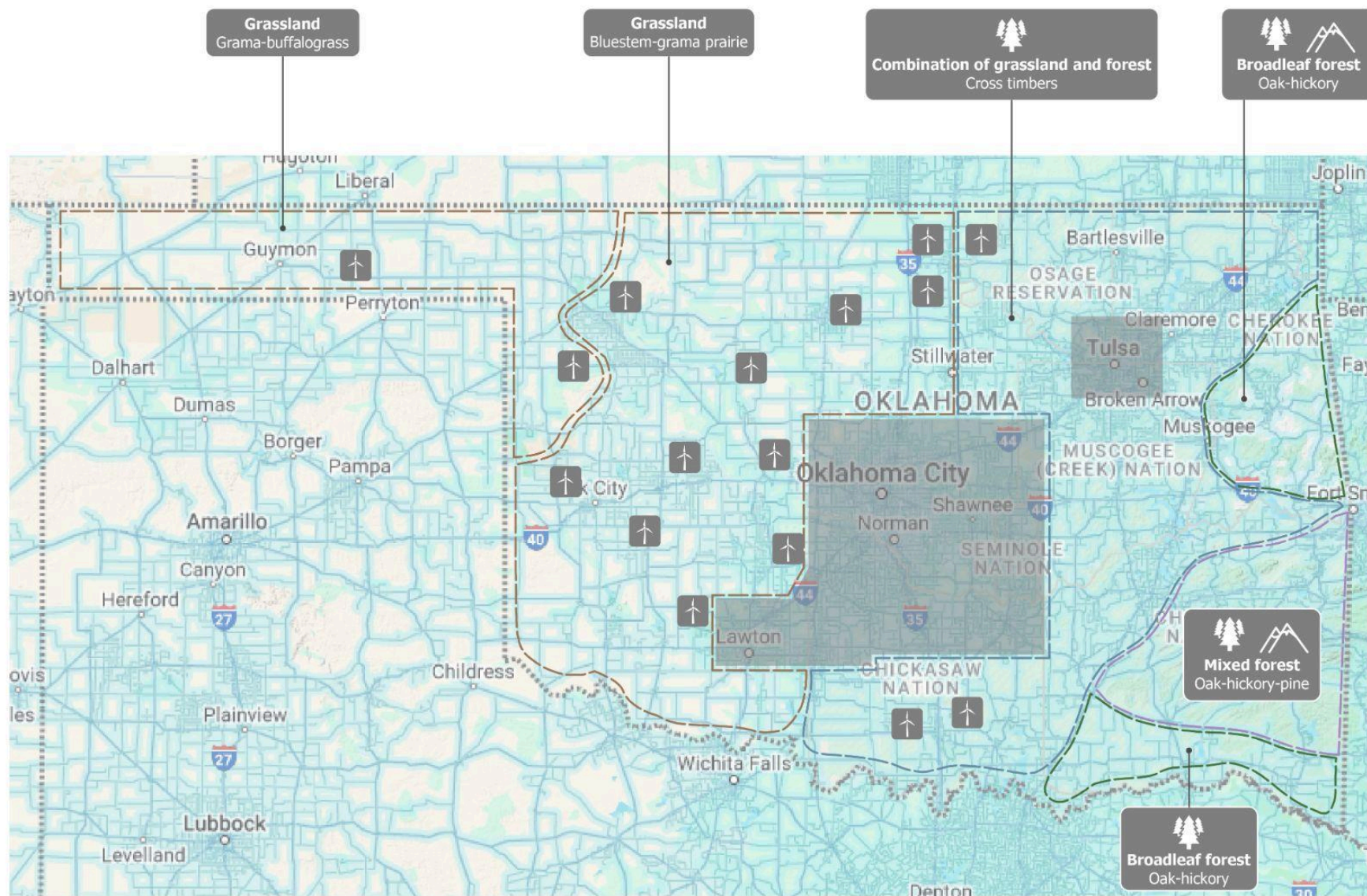
United States of America

OKLAHOMA

patreon.com/jayless

PATREON

## Landscape



Forest (closed)



Forest (open or single)



Mountains mountainous



Rolling hills hilly



Wind farm



Special



Broadleaf forest

Needleleaf forest

Mixed forest

Grassland

Shrubland

Shrub- and grassland mixed

Combination of grassland and forest

Artificial area







OKLAHOMA


# OKLAHOMA

United States of America


patreon.com/jayless | PATREON

## Landscape


**Grassland**  
Grama-buffalograss




**Grassland**  
Grama-buffalograss



**Grassland**  
Bluestem-grama prairie



**Broadleaf forest**  
Oak-hickory







OKLAHOMA

United States of America

OKLAHOMA

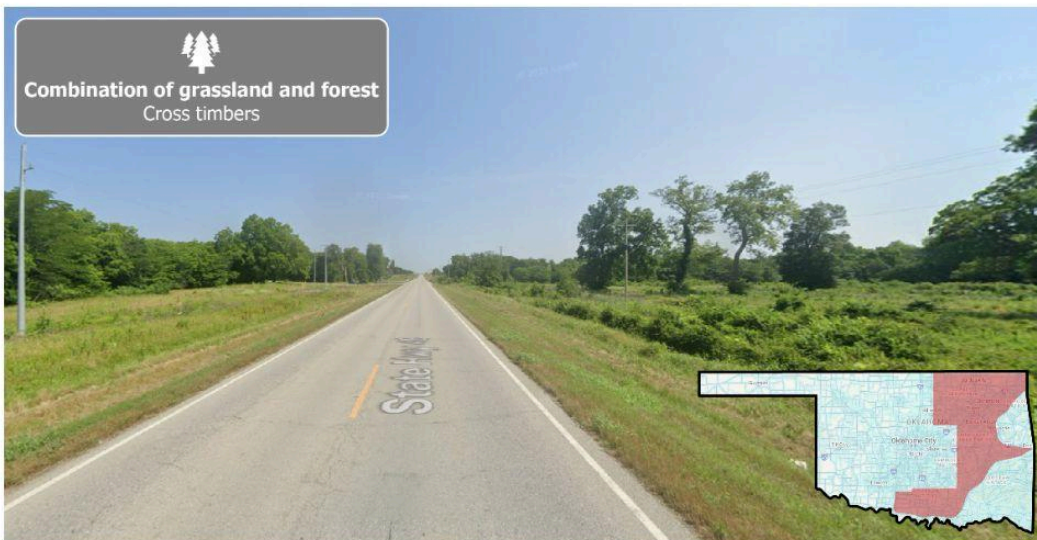
patreon.com/jayless

●PATREON

## Landscape



**Combination of grassland and forest**  
Cross timbers




**Combination of grassland and forest**  
Cross timbers



**Mixed forest**  
Oak-hickory-pine



**Broadleaf forest**  
Oak-hickory







OKLAHOMA

OKLAHOMA

United States of America

patreon.com/jayless **IO PATREON**

## Landscape



Red soil is very common in Oklahoma.



SUBJECTIVE: Oklahoma is home of many black cows.



While a lot of Oklahoma is flat, rolling hills and some smaller hills are visible now and there.



Dirt roads are common, also with reddish soil.







OKLAHOMA

OKLAHOMA

United States of America

[patreon.com/jayless](https://patreon.com/jayless) **IO PATREON**

### Utility poles



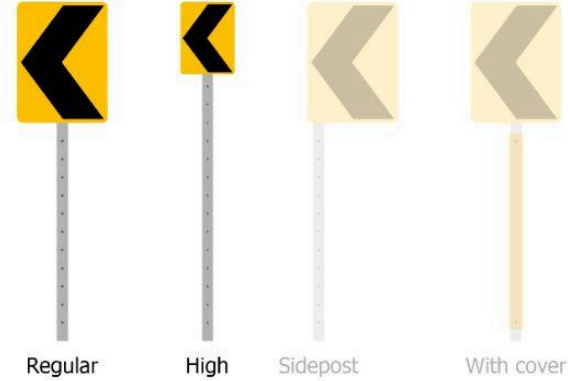




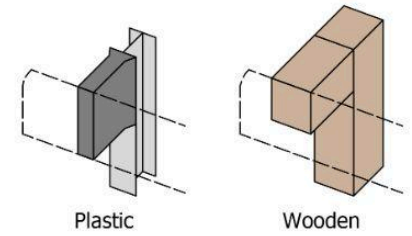
**Bollards**



**Chevrons**



**Guardrails**




**T-Intersection sign**



**Adopt-a-highway sign**



**Green plates on signs**



**Pole wraps**



Black pole wraps are common.



United States of America

patreon.com/jayless **PATREON**

### Map



### Capital

**Salem**

### Largest City

**Portland**

### Maximum speed limit in mph

**65**

### License plate requirements

**Front and rear**

### Highway sign



### License plates



### Chevrons



Regular



High

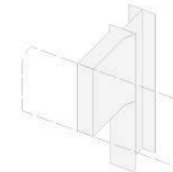


Sidepost

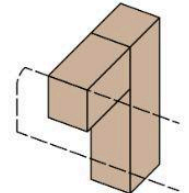


With cover

### Guardrails



Plastic



Wooden

### Main architecture style(s)

**Ranch**



### Area code(s)

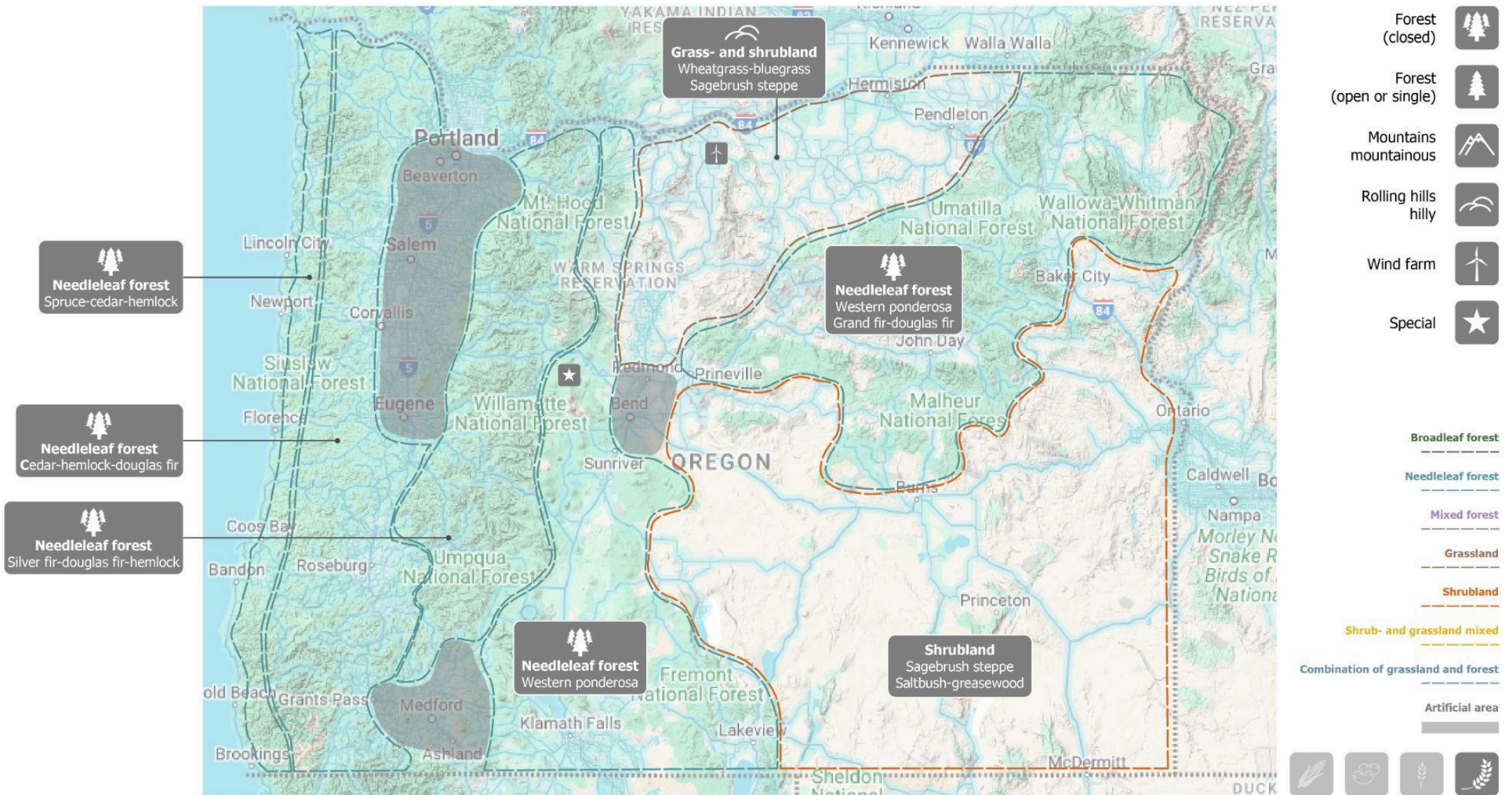
**503/541/971**









## Landscape







## Landscape



The red banks on the side of the road are common and distinctive.





## Landscape



Generally, the relief of Oregon is very mixed. The eastern part can be flat, hilly or even mountainous in all biomes.





## Landscape



**Needleleaf forest**  
Western ponderosa  
Grand fir-douglas fir



**Grass- and shrubland**  
Wheatgrass-bluegrass  
Sagebrush steppe



**Grass- and shrubland**  
Wheatgrass-bluegrass  
Sagebrush steppe




Tree plantations can often be found in more urban areas.





## Utility poles







## Utility poles



## Sign stickers



White

## Adopt-a-highway sign



## T-Intersection sign



## PacifiCorp pole plaque



## Raised pavement markers




Raised

## Speed limit sign



Speed limit sign says "SPEED" instead of the usually known "SPEED LIMIT".



**Tsunami hazard zone sign****Exposed rock formations****Bollards****Yellow pole wraps**

Three yellow pole wraps are rare, but can be found.





## Map



## Capital

**Harrisburg**

## Largest City

**Philadelphia**

## Maximum speed limit in mph

**65**

## License plate requirements

**Only rear**

## Highway sign



SR 2005  
**10**

Quadrant route

## License plates



## Chevrons



Regular



High

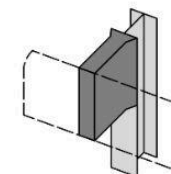


Sidepost

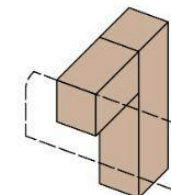


With cover

## Guardrails



Plastic



Wooden

## Main architecture style(s)

**Colonial & Folk Victorian House**



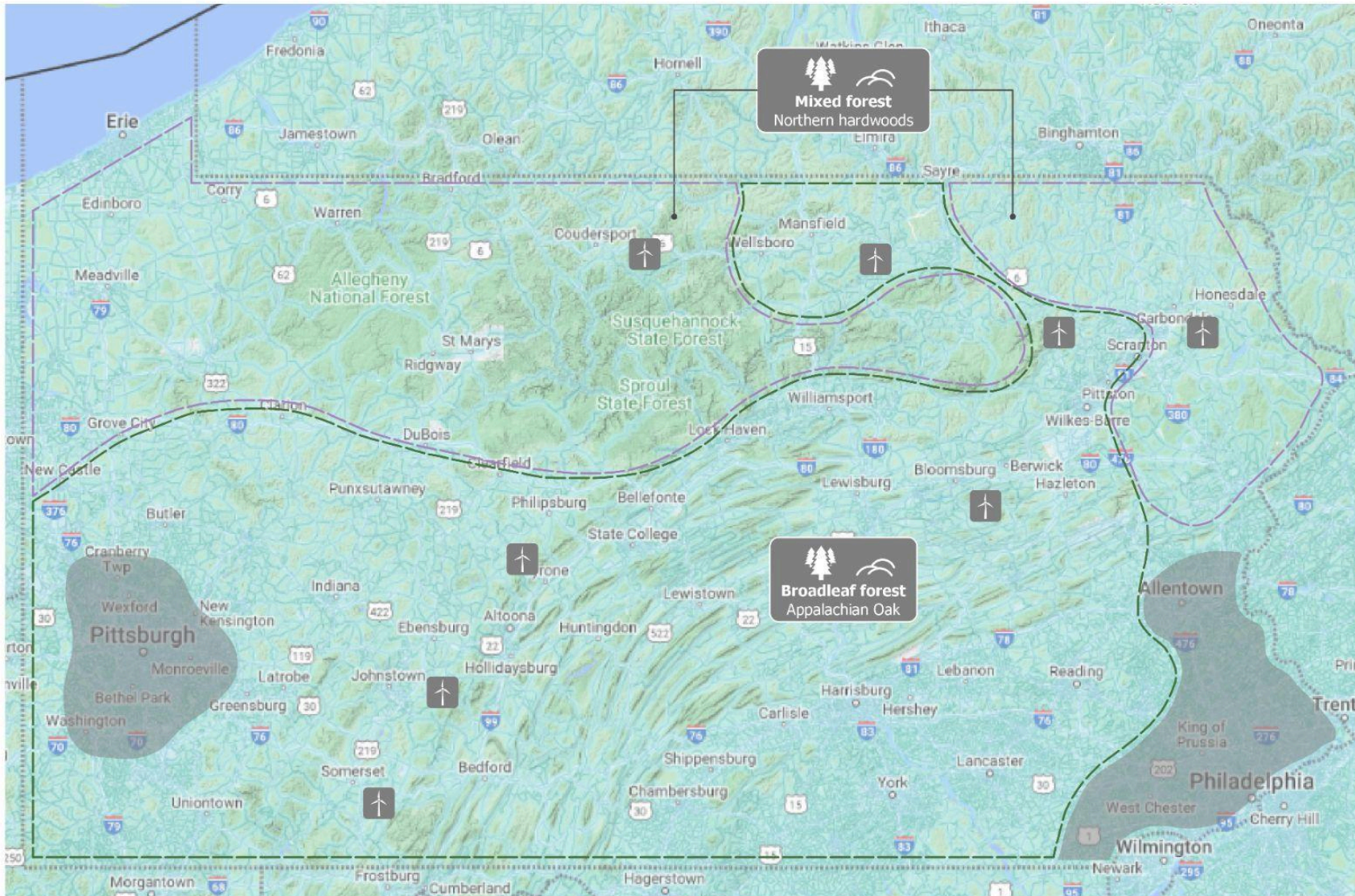
## Area code(s)

**412/570/717/724/814**





## Landscape



- Forest (closed)
- Forest (open or single)
- Mountains mountainous
- Rolling hills hilly
- Wind farm
- Special

- Broadleaf forest
- Needleleaf forest
- Mixed forest
- Grassland
- Shrubland
- Shrub- and grassland mixed
- Combination of grassland and forest
- Artificial area







## Landscape



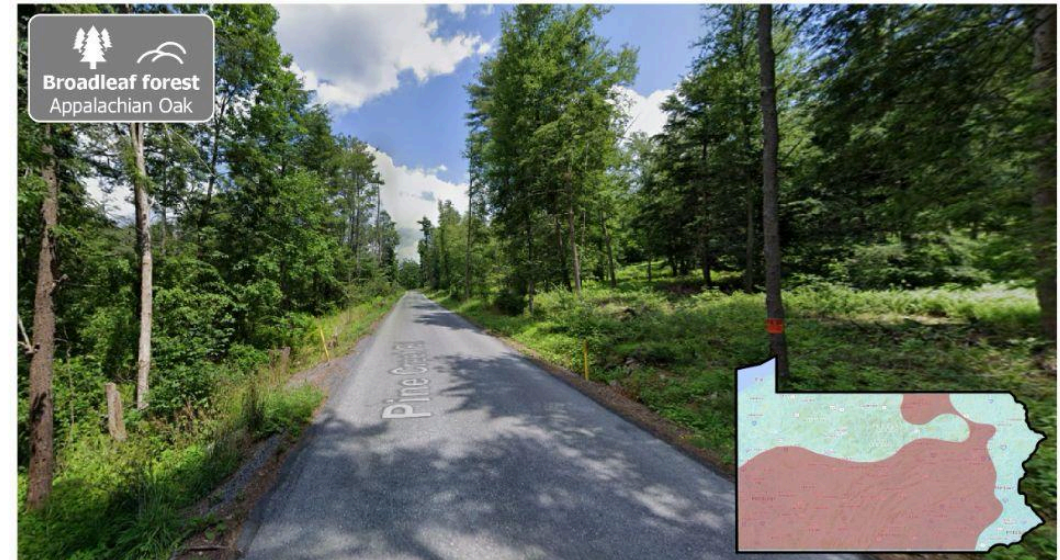





## Landscape




Pennsylvania has a lot of fields, especially oats.







## Utility poles







## Bollards



## Sign stickers



Small white stickers, very often written text on the backplate.

## SR signs



SR signs are unique to Pennsylvania.

## Adopt-a-highway sign



## Windshield sticker



## Raised pavement markers




Lowered

## Rocks & rock walls



Formed or exposed, dark brown







## Pole reflector



There's a fair amount of these reflectors.

## Red tinted roads



Pennsylvania got a decent amount of slightly red tinted roads.

## T-Intersection sign



## Littering signs



## Bridge and township marker







## Map



## Capital

**Providence**

## Largest City

**Providence**

## Maximum speed limit in mph

**65**

## License plate requirements

**Front and rear**

## Highway sign



## License plates



## Chevrons



Regular



High

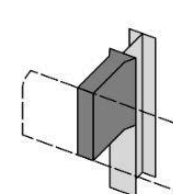


Sidepost

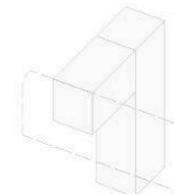


With cover

## Guardrails



Plastic



Wooden

## Main architecture style(s)

**Colonial**



## Area code(s)

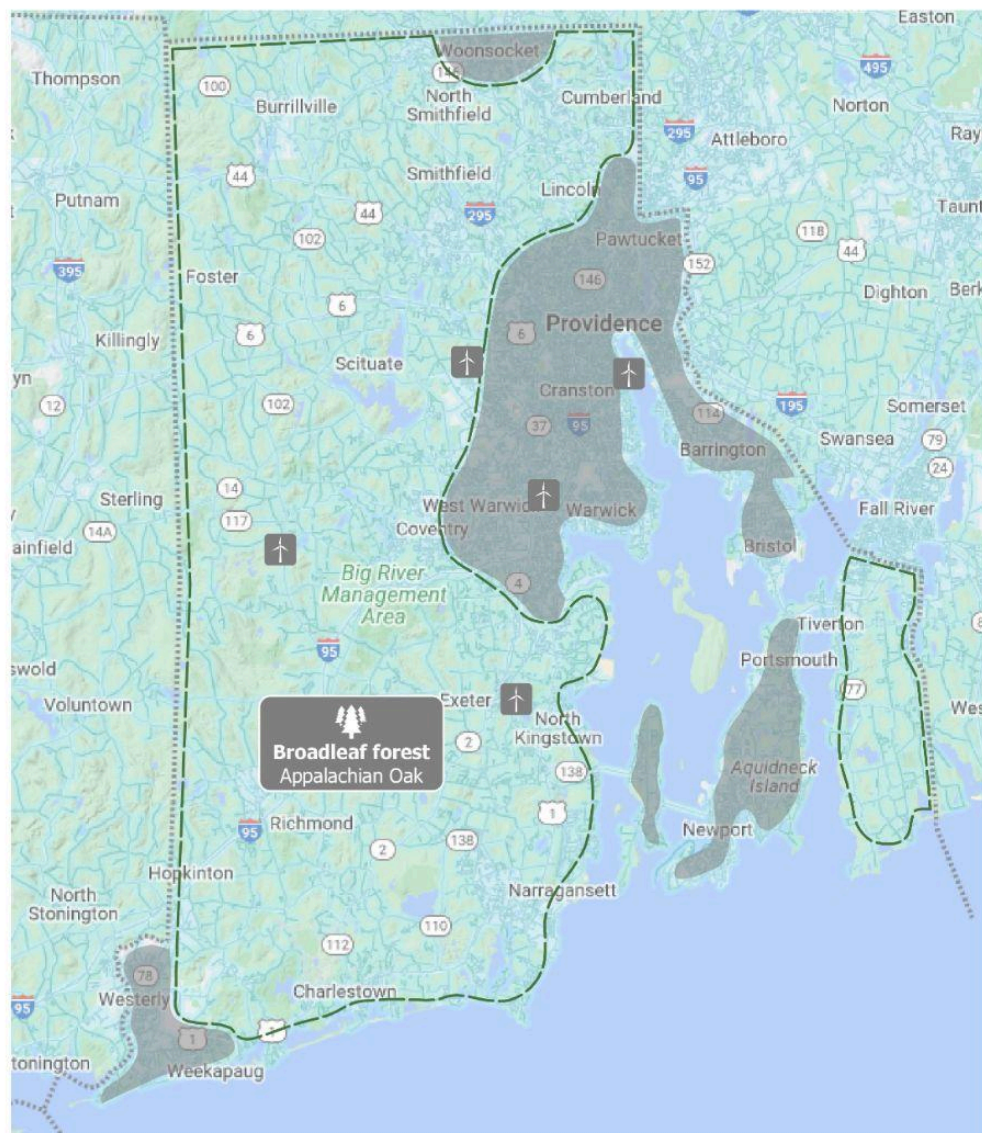
**401**







## Landscape



Forest  
(closed)



Forest  
(open or single)



Mountains  
mountainous



Rolling hills  
hilly



Wind farm



Special



Broadleaf forest

Needleleaf forest

Mixed forest

Grassland

Shrubland

Shrub- and grassland mixed

Combination of grassland and forest


Artificial area







## Landscape







## Utility poles



## Bollards



## Sign stickers



White, small, rectangular



White, square

## Windshield sticker



Different colors possible





## Adopt-a-highway sign



## T-Intersection sign



With yellow cover

## Rocks & rock walls



## Pole reflectors



## Black reflector





Map



Capital  
**Columbia**

Largest City  
**Charleston**


Maximum speed limit in mph  
**75**

License plate requirements  
**Only rear**

Highway sign



License plates



Main architecture style(s)  
**Ranch & Charleston Half-House**

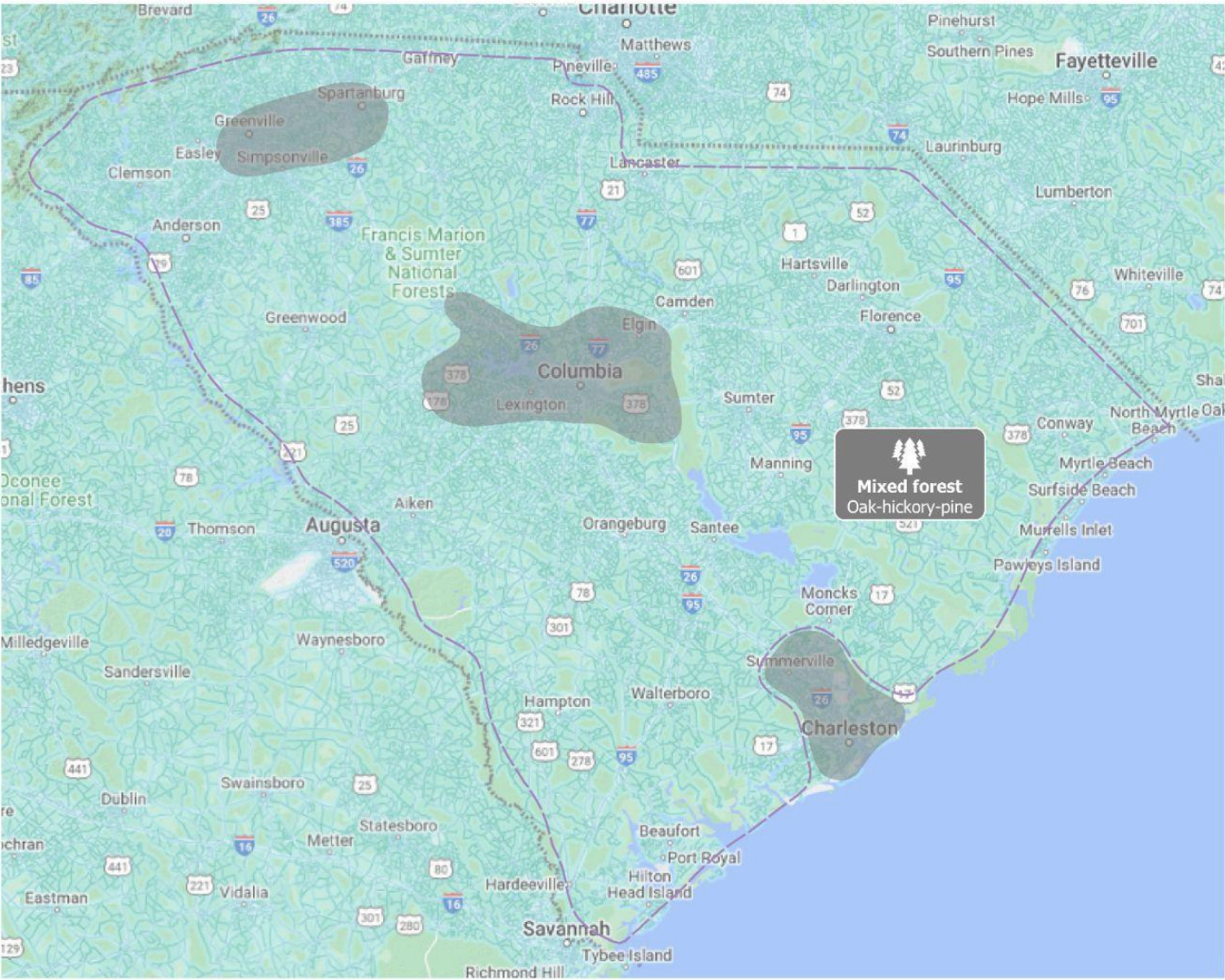


Area code(s)  
**803/843/864**





Landscape




Mixed forest  
Oak-hickory-pine






## Landscape







## Utility poles



## Chevrons



Regular



High

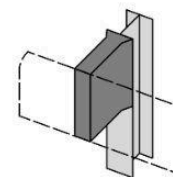


Sidepost

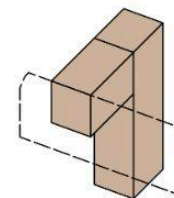


With cover

## Guardrails



Plastic



Wooden

## Signs and stickers



The black markers are unique to SC.  
Stickers are white, rectangular with a black bar in the middle.

## Adopt-a-highway sign



## Bollards







## Sign cover



A big amount of signs is covered.

## Fence design



## Raised pavement markers



Raised

## T-Intersection sign







United States of America

[patreon.com/jayless](https://patreon.com/jayless) **IO PATREON**

## Map



## Capital

**Pierre**

## Largest City

**Sioux Falls**

## Maximum speed limit in mph

**75**




## License plate requirements

**Front and rear (w. except.)**

## Highway sign



## License plates



## Main architecture style(s)

**Ranch**



## Area code(s)

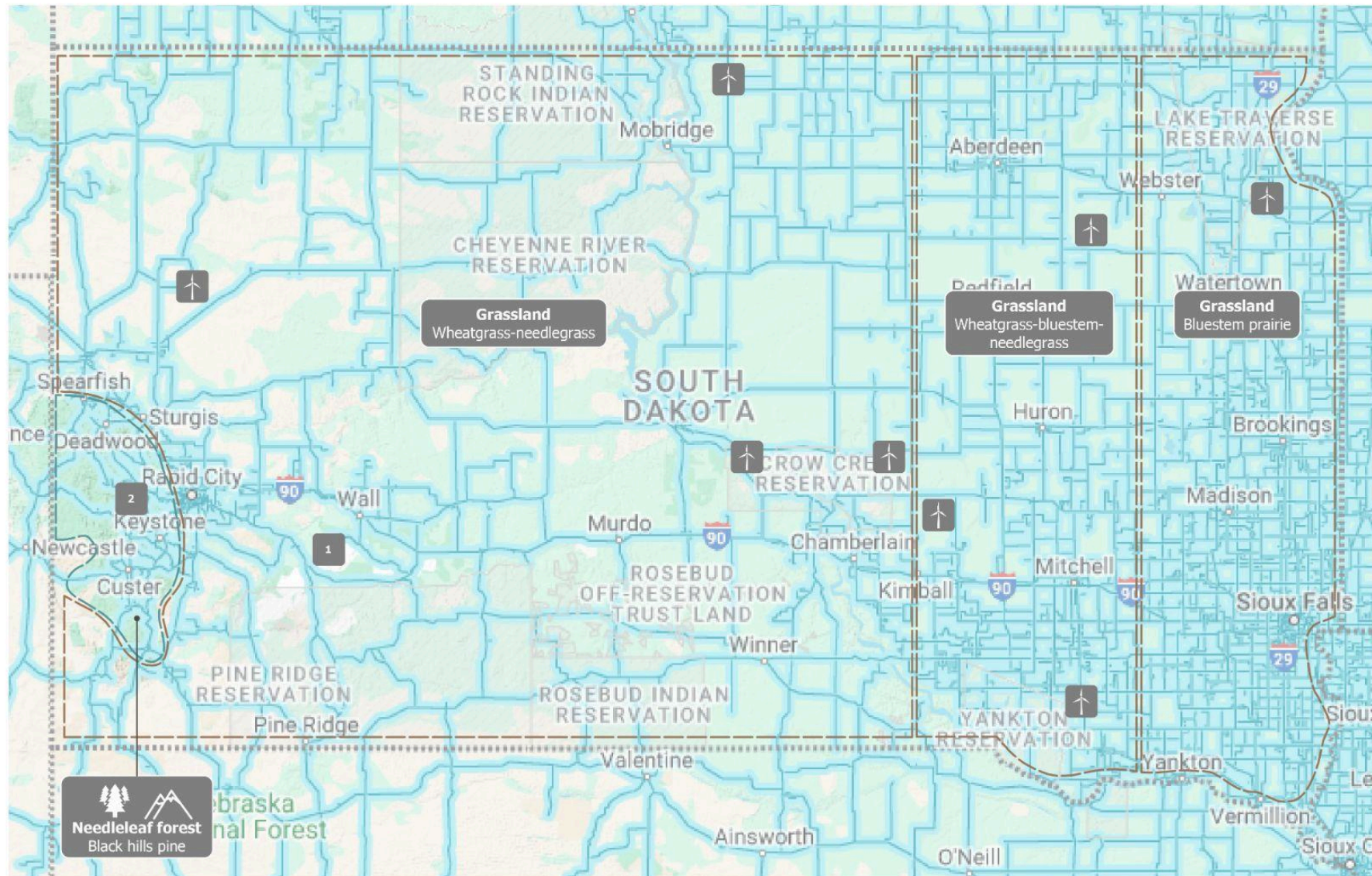
**605**







## Landscape



Forest (closed)



Forest (open or single)



Mountains mountainous



Rolling hills hilly



Wind farm



Special



Badlands NP/Mt. Rushmore 1/2

Broadleaf forest

Needleleaf forest

Mixed forest

Grassland

Shrubland

Shrub- and grassland mixed

Combination of grassland and forest

Artificial area






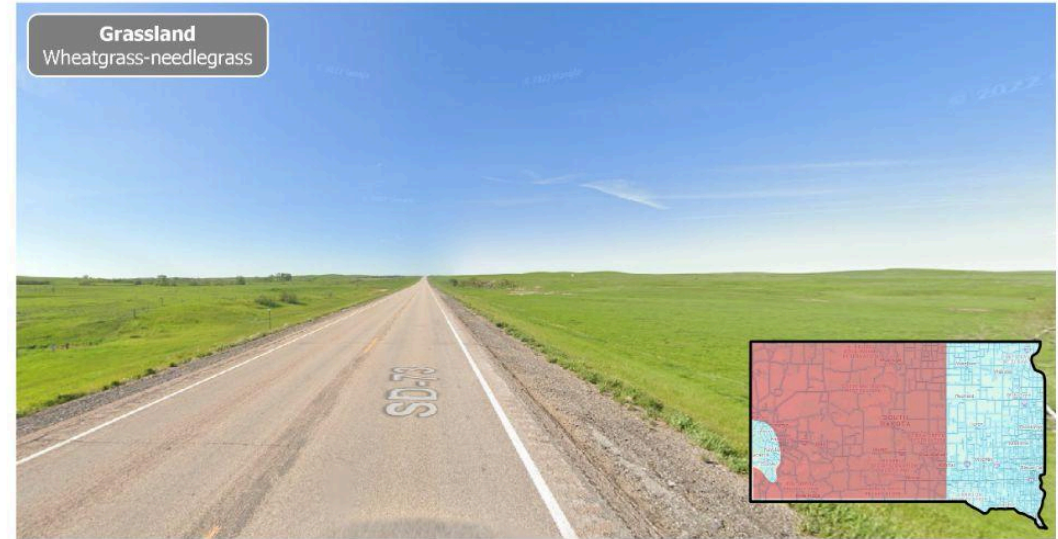


## Landscape

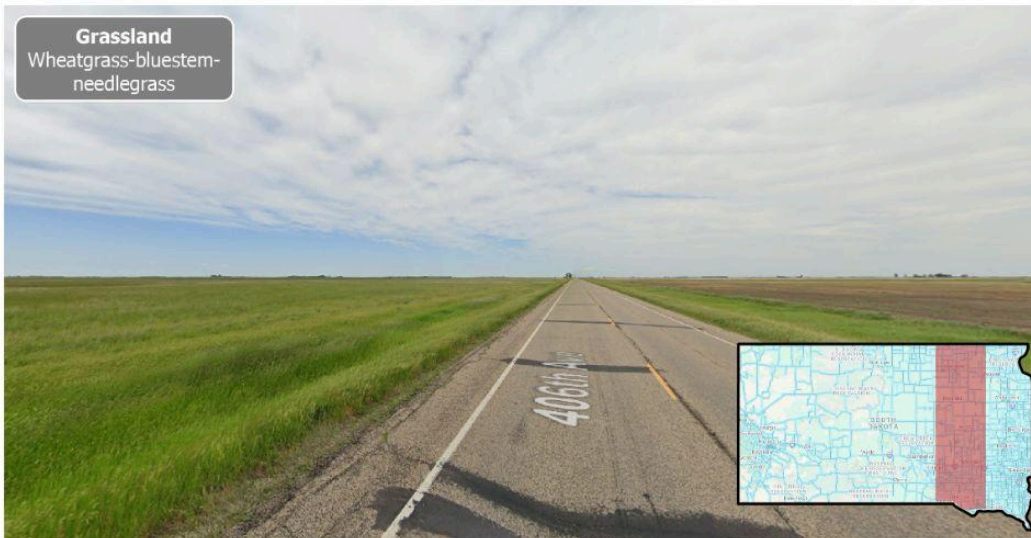
  
**Coniferous forest**  
Black hills pine



**Grassland**  
Wheatgrass-needlegrass



**Grassland**  
Wheatgrass-bluestem-  
needlegrass



**Grassland**  
Bluestem prairie







## Landscape



Badlands National Park



Mount Rushmore



Roads leading through water ponds are common.




Wooden gates with yellow reflectors are very common in the needleleaf forest.





## Utility poles







## Utility poles



## Chevrons



Regular



High

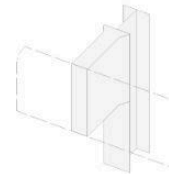


Sidepost

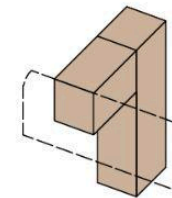


With cover

## Guardrails



Plastic



Wooden

## Adopt-a-highway sign






## Bollards



## T-Intersection sign



## Sign stickers




Green state shaped with number



White, small with number



"Traffic services company" written and/or TSC sticker



White with number (white stickers are common)



TSI





United States of America

[patreon.com/jayless](https://patreon.com/jayless) | **PATREON**

## Map



## Capital

**Nashville**

## Largest City

**Nashville**

## Maximum speed limit in mph

**75**


## License plate requirements

**Only rear**

## Highway sign



## License plates



## Main architecture style(s)

**Ranch & Bungalow**

## Area code(s)

**423/615/731/865/901/931**







## Landscape



Forest  
(closed)



Forest  
(open or single)



Mountains  
mountainous



Rolling hills  
hilly



Wind farm



Special



**Broadleaf forest**  
Oak-hickory



**Broadleaf forest**  
Oak-hickory



**Broadleaf forest**  
Mixed mesophytic



**Broadleaf forest**  
Appalachian Oak

**Broadleaf forest**

**Needleleaf forest**

**Mixed forest**

**Grassland**

**Shrubland**

**Shrub- and grassland mixed**

**Combination of grassland and forest**


**Artificial area**









## Landscape







## Landscape




Exposed rock formations are very common.

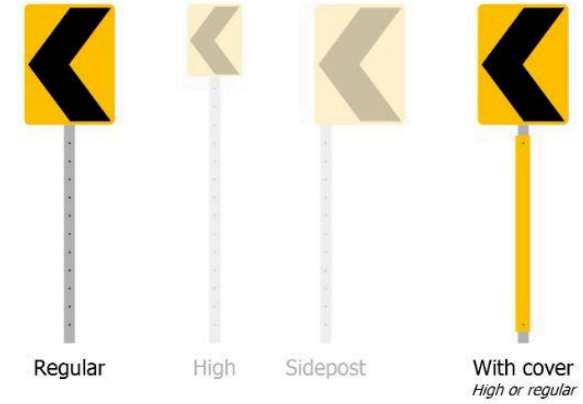




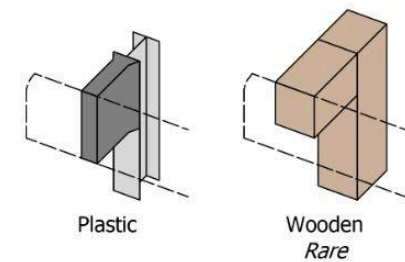
## Utility poles



## Chevrons



## Guardrails







## Bollards



## Adopt-a-highway sign



## T-Intersection sign




## Raised pavement markers



Lowered

## Orange marker on poles



Tennessee sometimes got orange markers on poles. This is not unique, but it happens more often.

## Scenic parkway sign



The scenic parkway sign shows a bird green on white.



## Map



## Capital

**Austin**

## Largest City

**Houston**

## Maximum speed limit in mph

**85**


## License plate requirements

**Front and rear**

## Highway sign



## License plates



## Main architecture style(s)

**Ranch**



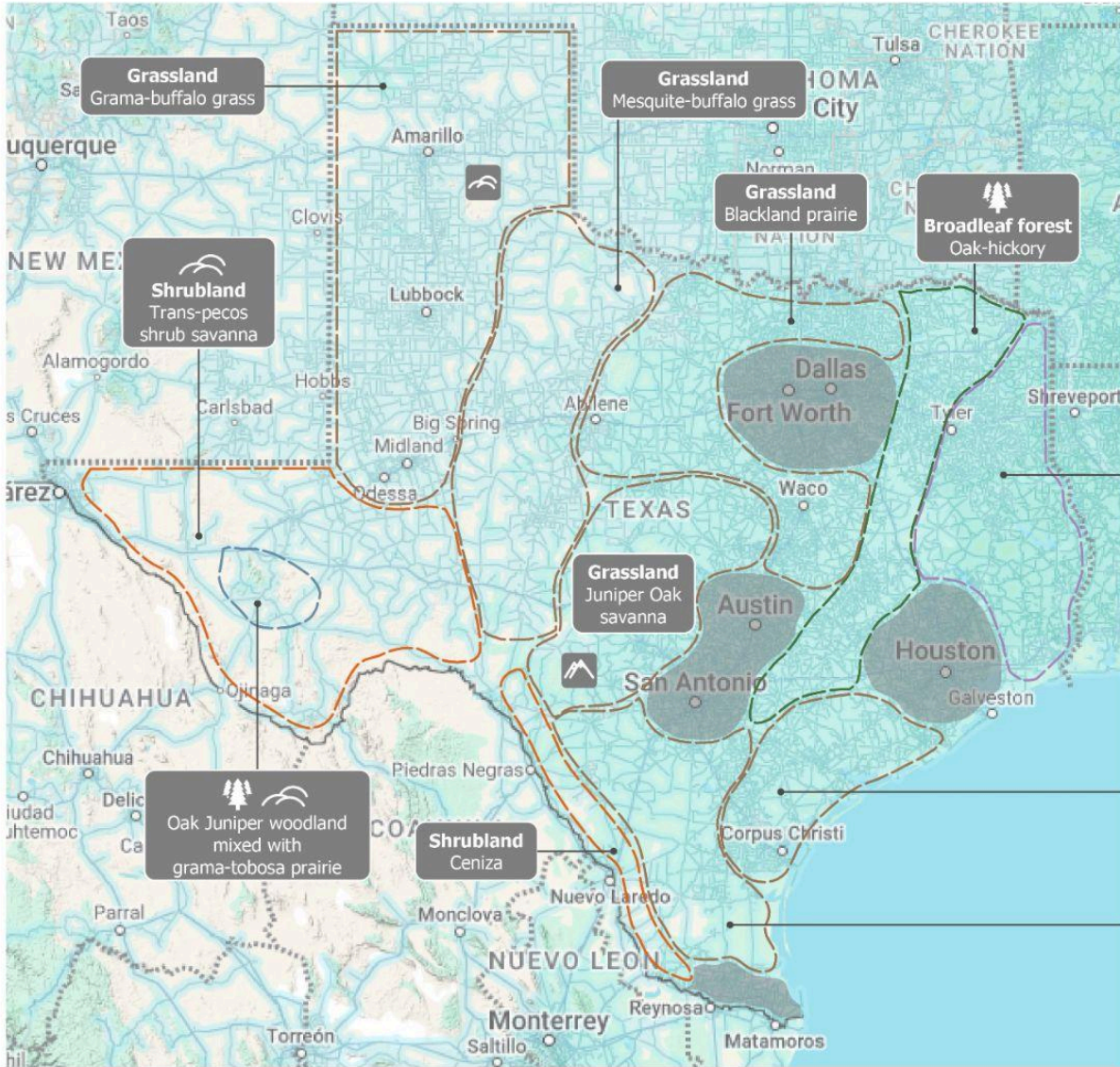
## Area code(s)

**210/214/254/281/325/361/409/430/432/469/512/  
682/713/806/817/830/832/903/936/940/956/972**





## Landscape



- Forest (closed)
- Forest (open or single)
- Mountains mountainous
- Rolling hills hilly
- Wind farm
- Special

- Broadleaf forest
- Needleleaf forest
- Mixed forest
- Grassland
- Shrubland
- Shrub- and grassland mixed
- Combination of grassland and forest
- Artificial area



Texas has a lot of wind turbines. I decided to not mark them as it would affect readability too much.




Landscape








Landscape





Landscape







## Landscape



The coast is distinctive.



Texas has a lot of bridges (especially with this design).



Streams near roads are common.



Oil pumps can be seen sometimes.



Utility poles





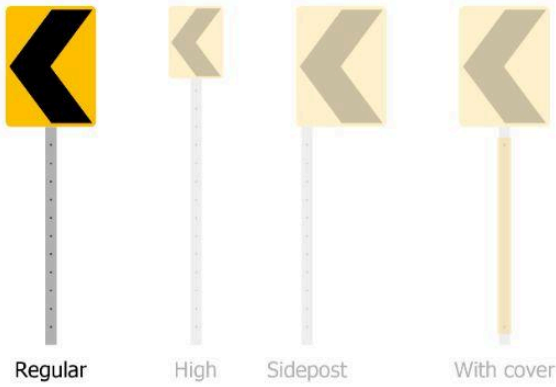
Utility poles



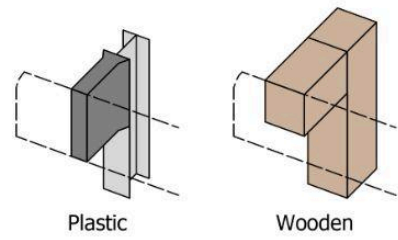
Bollards



Chevrons



Guardrails





## Sign stickers



White, large in one or two pieces.

## Adopt-a-highway sign



## T-Intersection sign



## Windshield stickers



## Raised pavement markers



Raised

## Yellow tape



Poles in Texas mostly have yellow tape on it.

## Other pole elements



Red tapes or even green plates with numbers are common.

## Reflectors




Reflectors on letterboxes or other elements are common.





**Grainy roads**




Most of the roads in Texas are grainy.

**Wide middle lines**



**Lone star**



Texas is known as the lone star state. As a result, the lone star can be used as an element, for example gates.





United States of America

patreon.com/jayless | **PATREON**

## Map



## Capital

**Salt Lake City**

## Largest City

**Salt Lake City**

## Maximum speed limit in mph

**80**



## License plate requirements

**Front and rear**

## Highway sign



## License plates



## Main architecture style(s)

**Ranch & Victorian**



## Area code(s)

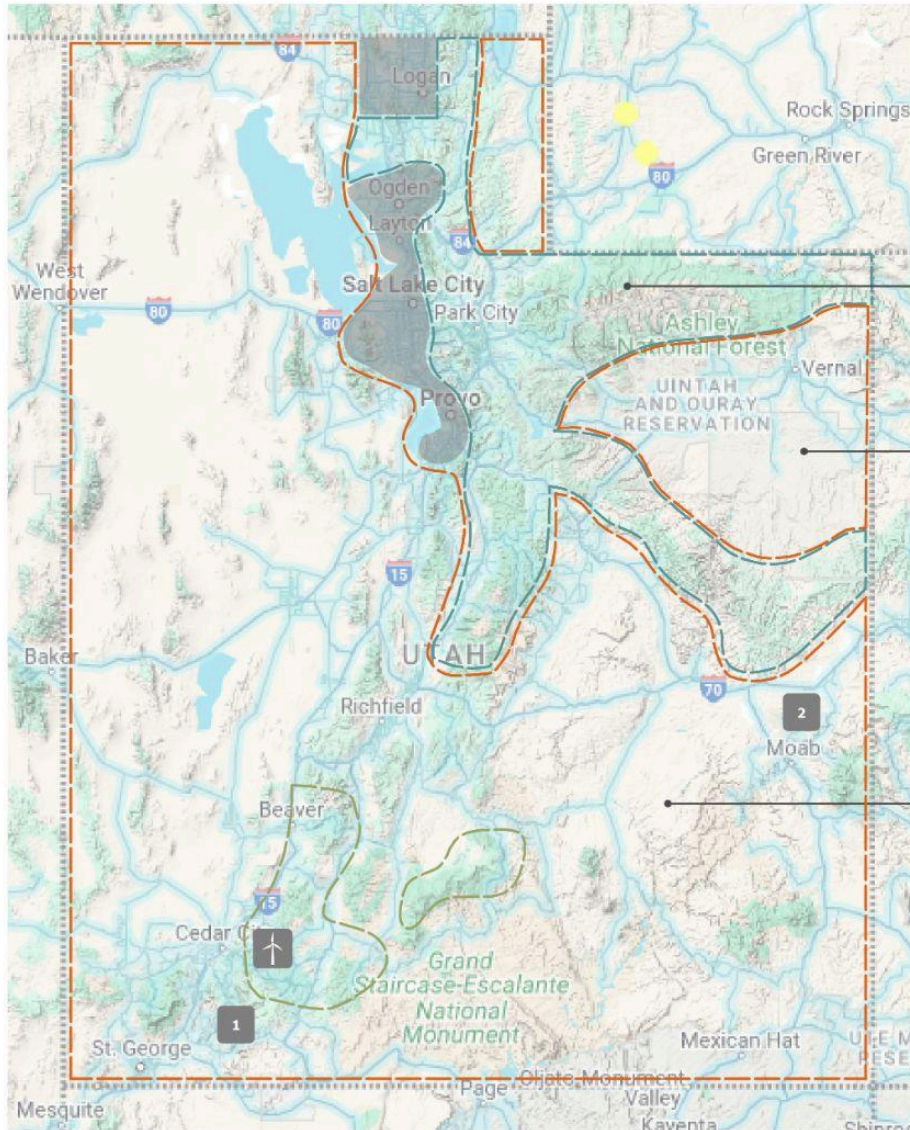
**385/435/801**







## Landscape



**Needleleaf forest**  
Douglas fir  
Spruce-fir  
Mountain mahogany  
oak scrub

**Shrubland**  
Saltbush-greasewood  
Desert  
Juniper-pinyon woodland

- Forest (closed)
- Forest (open or single)
- Mountains mountainous
- Rolling hills hilly
- Wind farm
- Special
- Zion NP

Broadleaf forest

Needleleaf forest

Mixed forest

Grassland

Shrubland

Shrub- and grassland mixed

Combination of grassland and forest



Artificial area

1 Zion NP

2 Arches NP







*The shrubland is very mixed in Utah, meaning different types of shrubland biomes can appear throughout the highlighted area.*





Zion National Park can be recognized by the slightly red tinted, rocky mountains.



Arches National Park



Tabletop mountains are very common, especially in the southern area.



Red soil is very common, especially in the southern areas.






## Utility poles







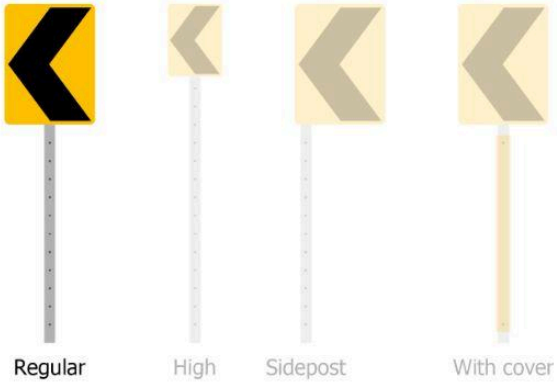
## Bollards



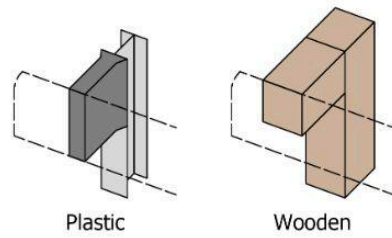
## Adopt-a-highway sign



## Chevrons



## Guardrails







## T-Intersection sign




The standard ones seem to be bigger than in the other states.

## Sign stickers



White, small

## Sandy roads



Rural, sandy roads are especially common in the northwestern area.

## Sign construction



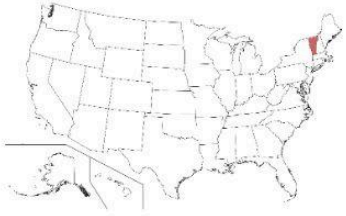
## PacifiCorp pole plaque







## Map



## Capital

**Montpelier**

## Largest City

**Burlington**

## Maximum speed limit in mph

**65**

## License plate requirements

**Front and rear**

## Highway sign



## License plates



## Chevrons



Regular



High

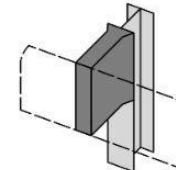


Sidepost

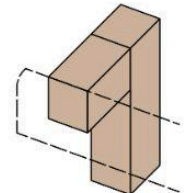


With cover

## Guardrails



Plastic



Wooden

## Architecture style

**Colonial**



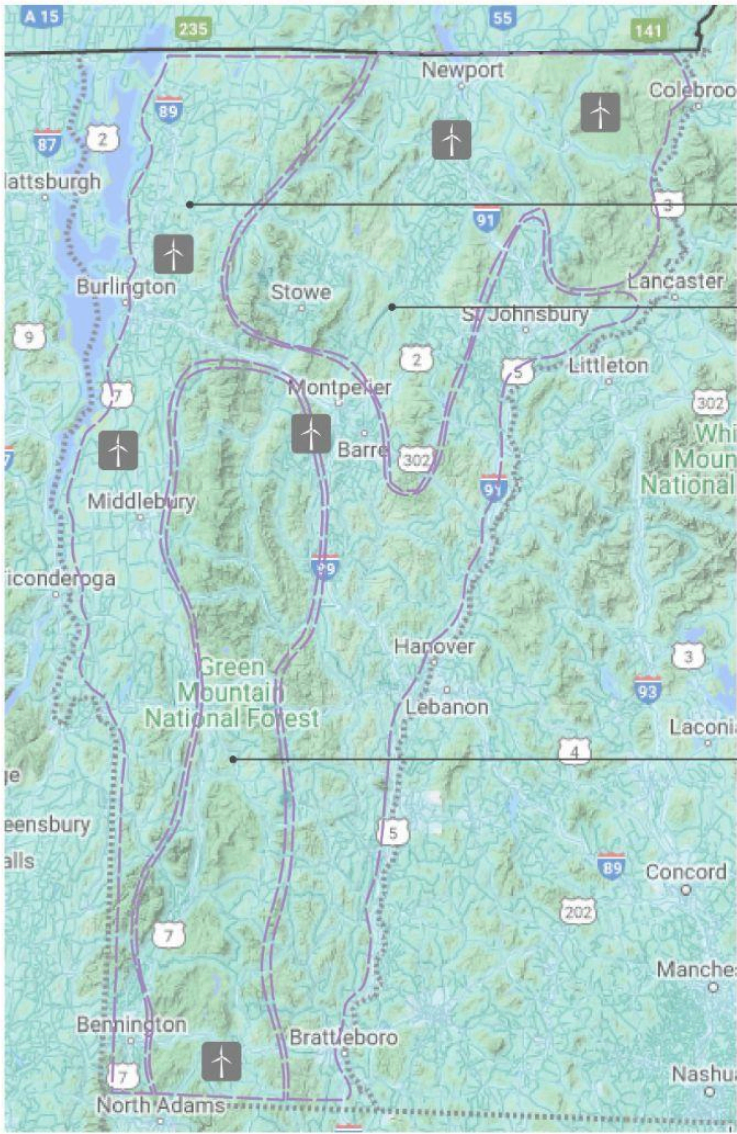
## Area code(s)

**802**





Landscape



  
**Mixed forest**  
Northern hardwoods

  
**Mixed forest**  
Northern hardwoods-spruce

- Forest (closed) 
- Forest (open or single) 
- Mountains mountainous 
- Rolling hills hilly 
- Wind farm 
- Special 



- Broadleaf forest 
- Needleleaf forest 
- Mixed forest 
- Grassland 
- Shrubland 
- Shrub- and grassland mixed 
- Combination of grassland and forest 
- Artificial area 







## Landscape







## Bollards



Start (blue) and end (green) of guardrail

## Sign stickers



White, square  
often with text and numbers

## Windshield stickers



## Road marker and signs



The road marker (top line defines road) is unique to Vermont and NY. They can be on signs. White reflectors on sign poles are common.

## T-intersection sign



## Bridge marker







## Map



## Capital

**Richmond**

## Largest City

**Virginia Beach**

## Maximum speed limit in mph

**75**

## License plate requirements


**Front and rear**

## Highway sign



Alternative

## License plates



## Chevrons



Regular



High

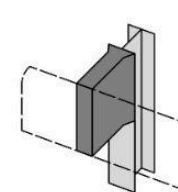


Sidepost

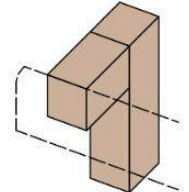


With cover

## Guardrails



Plastic



Wooden

## Architecture style

**Colonial & Historic Townhouses**



## Area code(s)

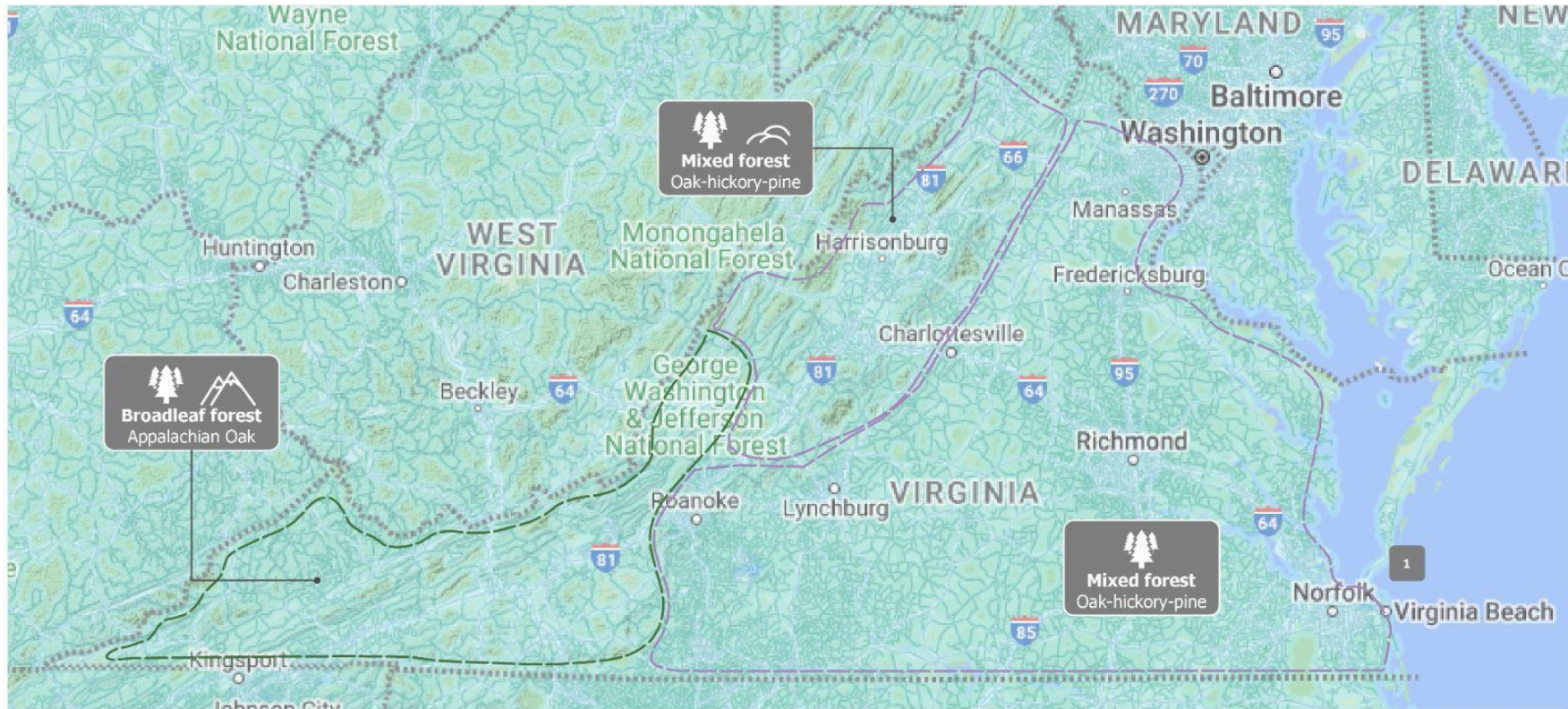
**276/304/434/502/540/571/606/681/703/757/804/859**







## Landscape



Forest  
(closed)



Forest  
(open or single)



Mountains  
mountainous



Rolling hills  
hilly



Wind farm



Special



Chesapeake Bay Bridge



Broadleaf forest

Needleleaf forest

Mixed forest

Grassland

Shrubland

Shrub- and grassland mixed

Combination of grassland and forest




Artificial area








## Landscape







## Landscape



The Chesapeake Bay Bridge is recognizable.



Snow coverage is possible (and beautiful).






## Utility poles



## Bollards



## Windshield stickers



Different colors possible.

## Adopt-a-highway sign







## Sign stickers



White, square or rectangle. Backplates are often dented.



## Raised pavement markers



Lowered

## CR/SR marker



Those markers are unique to Virginia.

## Rocks & rock walls



## Turn sign



The turn sign is very common in Virginia.

## T-Intersection sign







United States of America

patreon.com/jayless | PATREON

## Map



## Capital

**Olympia**

## Largest City

**Seattle**

## Maximum speed limit in mph

**75**


## License plate requirements

**Front and rear**

## Highway sign



## License plates



## Chevrons



Regular



High

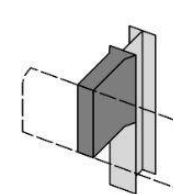


Sidepost

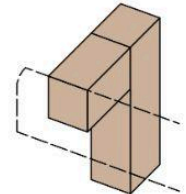


With cover

## Guardrails



Plastic



Wooden

## Main architecture style(s)

**Mid-Century & Craftsman**

## Area code(s)

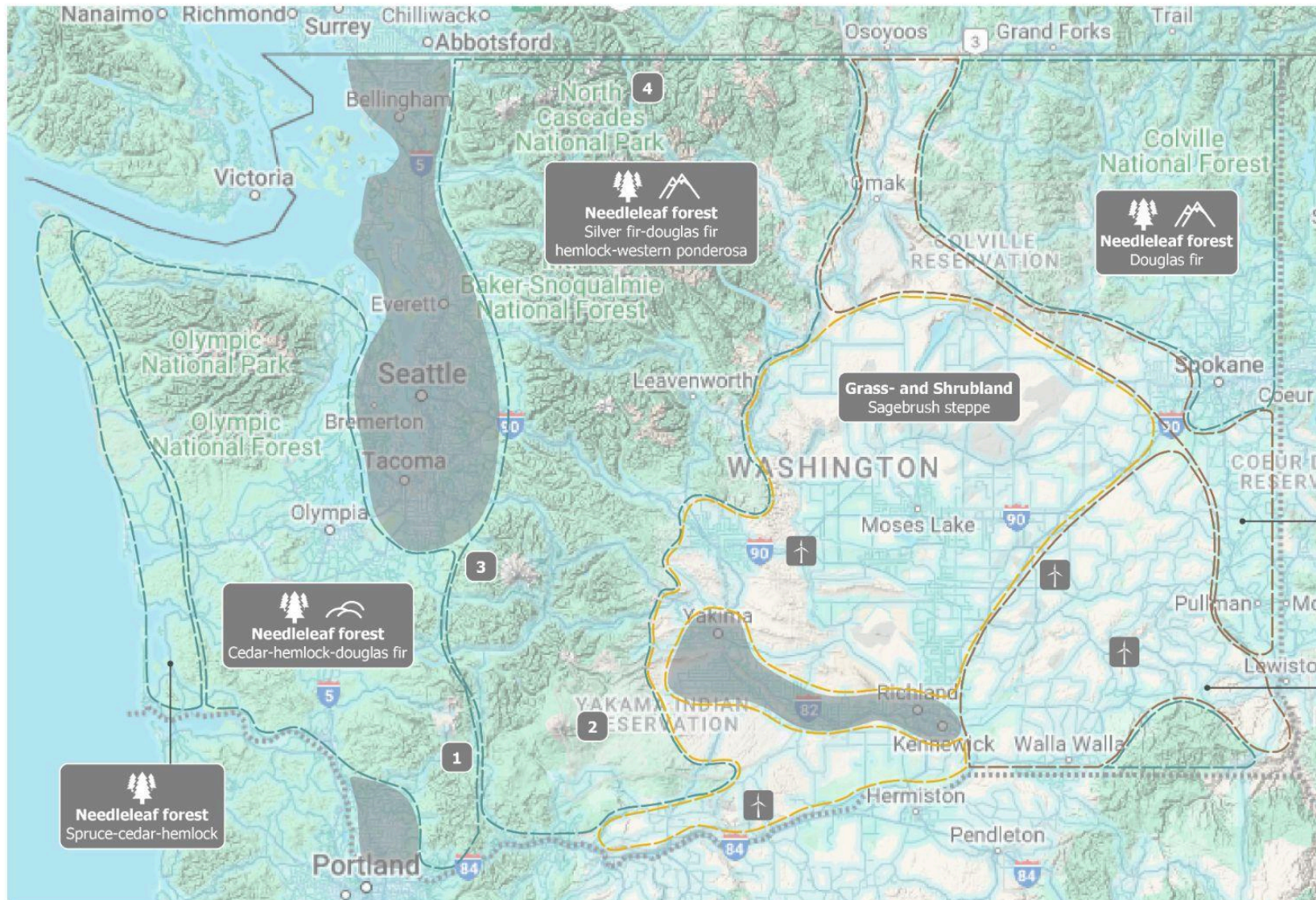
**206/253/360/425/509**







## Landscape



- |   |                  |                         |  |
|---|------------------|-------------------------|--|
| 1 | Mount St. Helens | Forest (closed)         |  |
| 2 | Mount Adams      | Forest (open or single) |  |
| 3 | Mount Rainier NP | Mountains mountainous   |  |
| 4 | North Cascades   | Rolling hills hilly     |  |
|   |                  | Wind farm               |  |
|   |                  | Special                 |  |

**Grassland**  
Fescue-wheatgrass

**Grassland**  
Wheatgrass-bluegrass

Broadleaf forest

Needleleaf forest

Mixed forest

Grassland

Shrubland

Shrub- and grassland mixed

Combination of grassland and forest

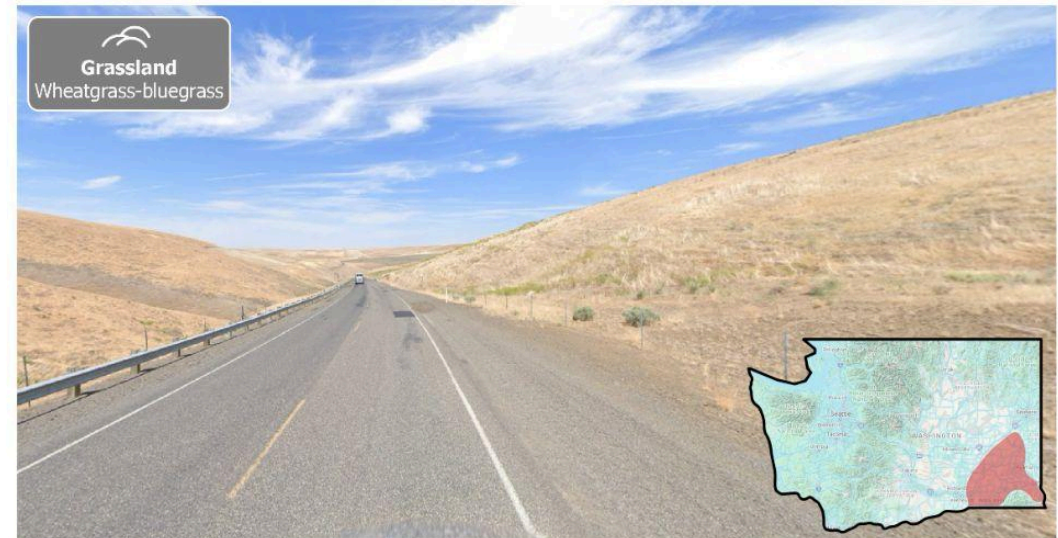
Artificial area









## Landscape







## Landscape




Mount Rainier National Park






## Utility poles



## Bollards



## Raised pavement markers



Raised





## Sign stickers



White with black numbers

## Adopt-a-highway sign




## T-Intersection sign



## Bridge marker



## Exposed rock formations



## PacifiCorp pole plaque







# DISTRICT OF COLUMBIA

United States of America

[patreon.com/jayless](https://patreon.com/jayless) PATREON

## Map



## Capital

-

## Largest City

-

## Maximum speed limit in mph

**55**

## License plate requirements

**Front and rear**


## Highway sign



## License plates



## Windshield sticker



## Bollards




## Main architecture style(s)

**Colonial**



## Area code(s)

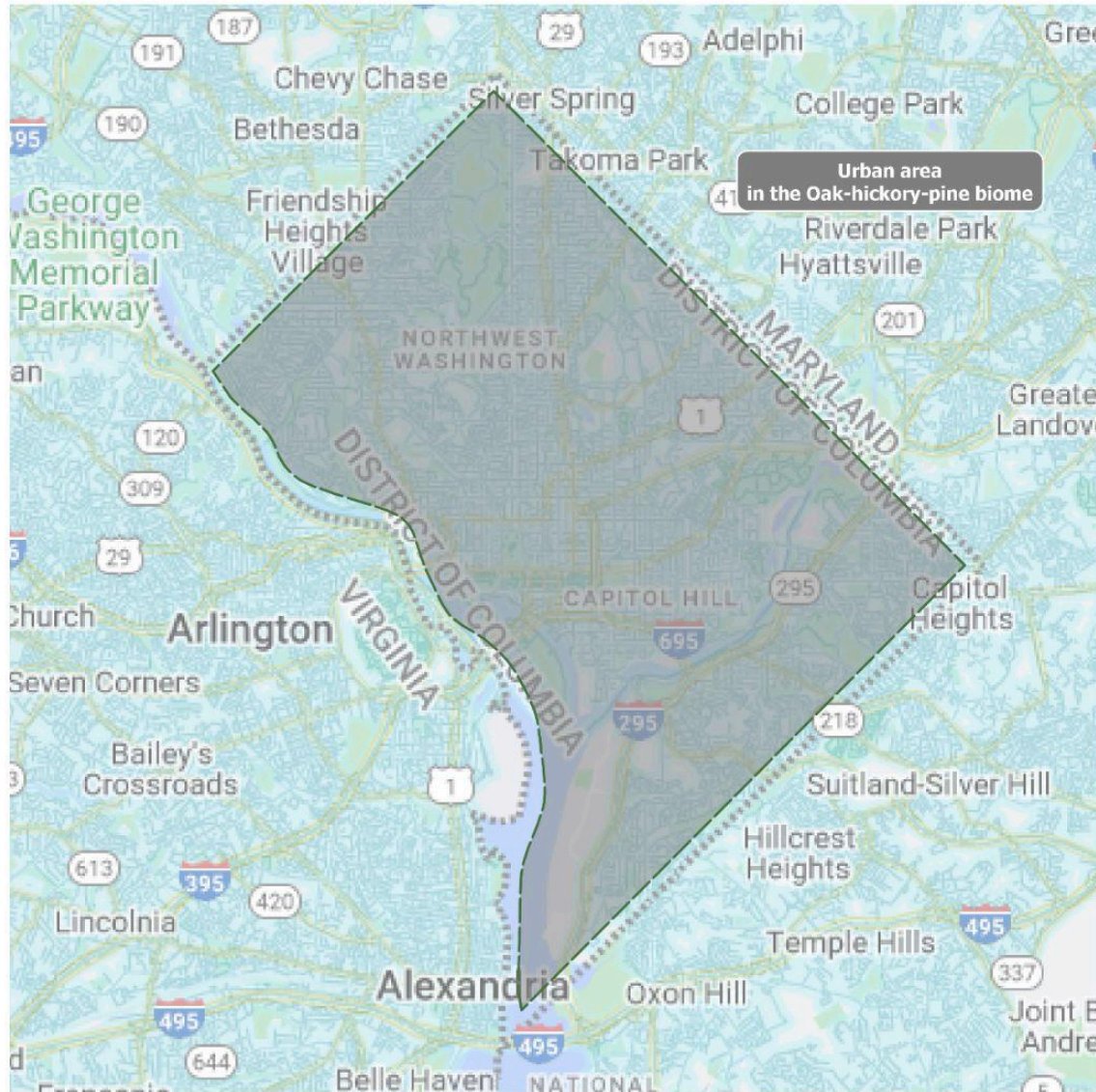
**202**







## Landscape



- Forest (closed)
- Forest (open or single)
- Mountains mountainous
- Rolling hills hilly
- Wind farm
- Special

- Broadleaf forest
- Needleleaf forest
- Mixed forest
- Grassland
- Shrubland
- Shrub- and grassland mixed
- Combination of grassland and forest
- Artificial area







# WEST VIRGINIA

United States of America

patreon.com/jayless | PATREON

## Map



## Capital

**Charleston**

## Largest City

**Charleston**

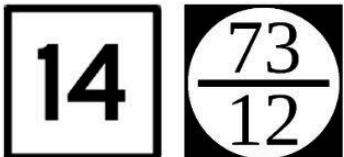
## Maximum speed limit in mph

**75**


## License plate requirements

**Only rear**

## Highway sign



## License plates



## Chevrons



Regular



High

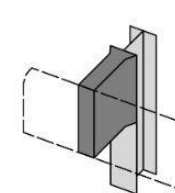


Sidepost

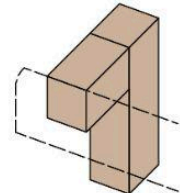


With cover

## Guardrails



Plastic



Wooden

## Architecture style

**Colonial (especially red brick)**

## Area code(s)

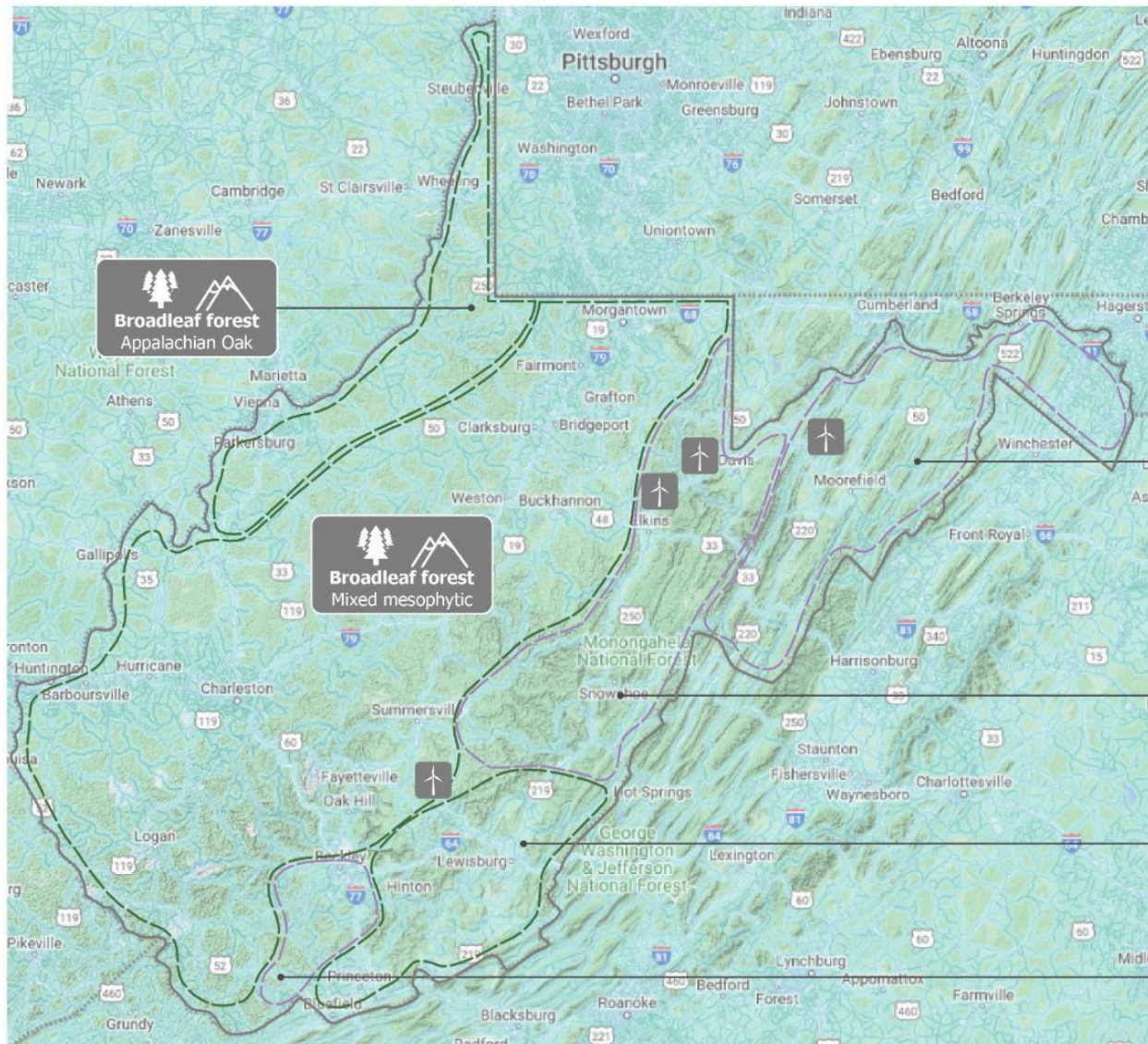
**304/681**







## Landscape



Forest  
(closed)



Forest  
(open or single)



Mountains  
mountainous



Rolling hills  
hilly



Wind farm



Special



**Mixed forest**  
Oak-hickory-pine



**Broadleaf forest**  
Mixed mesophytic



**Mixed forest**  
Northern hardwood



**Broadleaf forest**  
Appalachian Oak



**Mixed forest**  
Northern hardwood



**Broadleaf forest**

**Needleleaf forest**

**Mixed forest**

**Grassland**

**Shrubland**

**Shrub- and grassland mixed**

**Combination of grassland and forest**

**Artificial area**







## Landscape







## Landscape







## Bollards



## Sign stickers



White rectangle with black bars on the top and bottom.

## Adopt-a-highway sign



## Utility poles



## Windshield stickers



Different colors possible

## Raised pavement markers



Lowered

## Pole wraps



These wraps can be found in the northern part near Tridelphia.

## Exposed rock



Exposed rock formations are common.





1848

United States of America

[patreon.com/jayless](https://patreon.com/jayless) **PATREON**

## Map



## Capital

**Madison**

## Largest City

**Milwaukee**

## Maximum speed limit in mph

**60**


## License plate requirements

**Front and rear**

## Highway sign



## License plates



## Chevrons



Regular



High

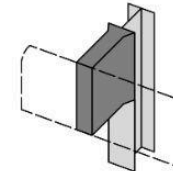


Sidepost

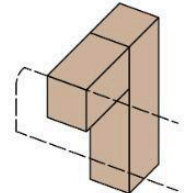


With cover

## Guardrails



Plastic



Wooden

## Main architecture style(s)

**Cape Cod & Victorian**

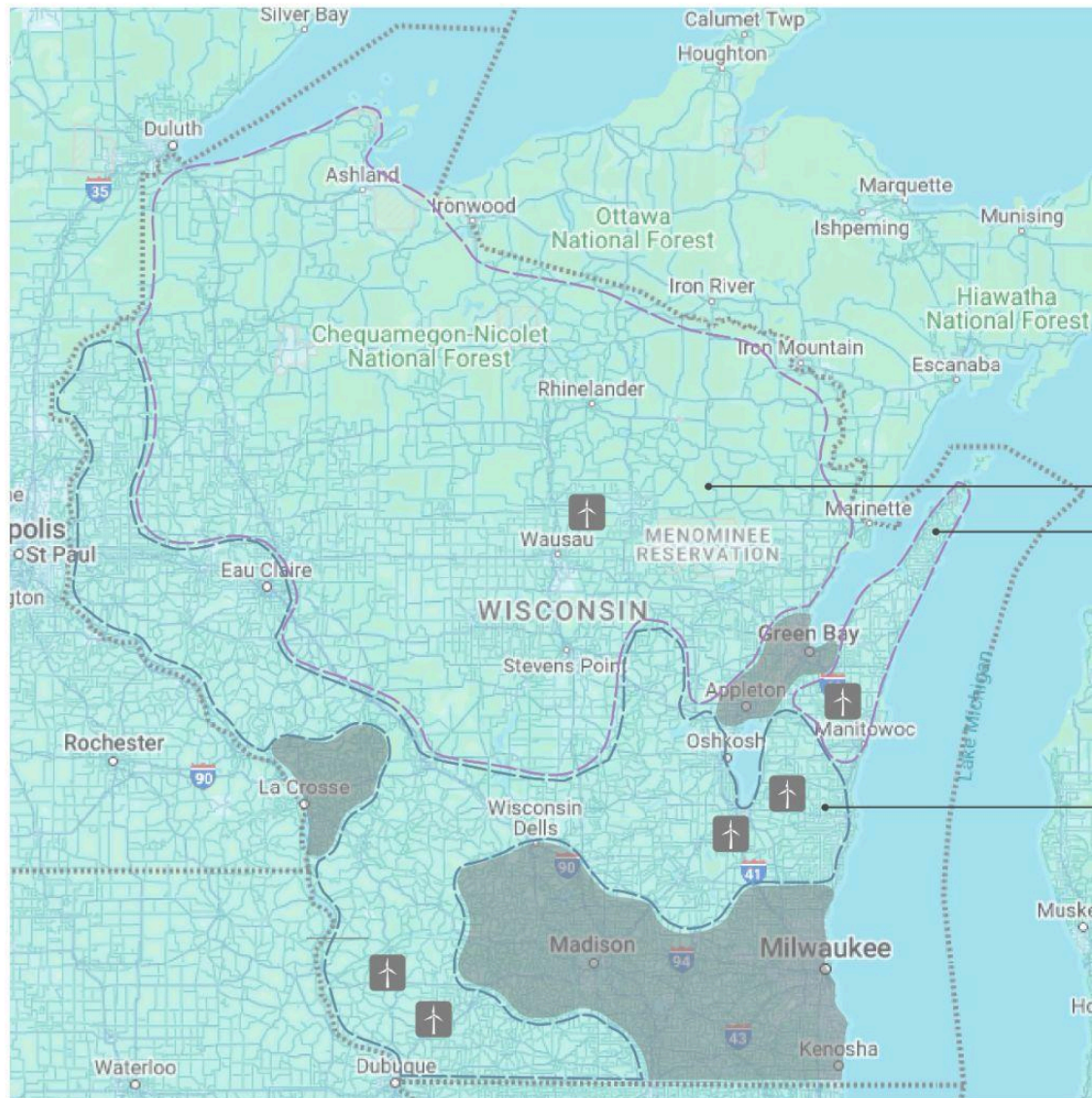
## Area code(s)

**262/608/715/920**





## Landscape

Forest  
(closed)Forest  
(open or single)Mountains  
mountainousRolling hills  
hilly

Wind farm



Special



## Mixed forest

Northern hardwoods  
Great Lake pine-spruce-fir,  
conifer bog

## Combination of grassland and forest

Bluestem prairie,  
oak savanna, maple-basswood

Broadleaf forest

Needleleaf forest

Mixed forest

Grassland

Shrubland

Shrub- and grassland mixed

Combination of grassland and forest

Artificial area







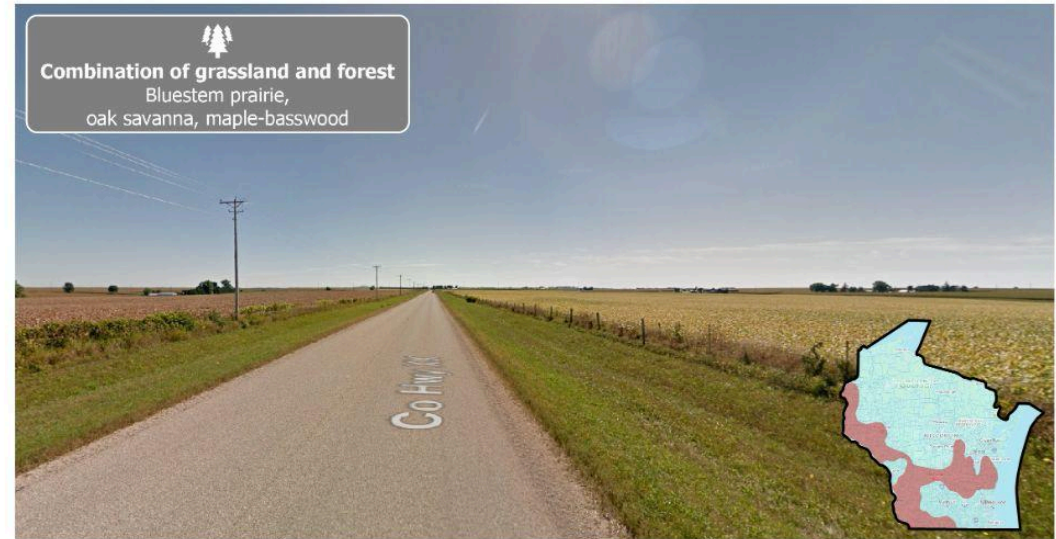
## Landscape

**Combination of grassland and forest**


Bluestem prairie,  
oak savanna, maple-basswood

**Combination of grassland and forest**


Bluestem prairie,  
oak savanna, maple-basswood

**Mixed forest**

Northern hardwoods  
Great Lake pine-spruce-fir,  
conifer bog

**Mixed forest**




Northern hardwoods  
Great Lake pine-spruce-fir,  
conifer bog








## Utility poles





**Utility poles****Pole stickers**

These stickers on poles are unique to Wisconsin and the Michigan peninsula.


**Bridge marker****Pole wrap**

Black pole wraps are common in Wisconsin, but not unique.

**ATV and snowmobile route**

ATV and snowmobile routes are common.



**Bollards****Adopt-a-highway sign****T-Intersection sign****Sign stickers**

Triangular, can come in different colors, especially in blue and red





United States of America

[patreon.com/jayless](https://patreon.com/jayless) | **PATREON**

## Map



Capital

**Cheyenne**

Largest City

**Cheyenne**

Maximum speed limit in mph

**75**





License plate requirements

**Front and rear (w. except.)**

Highway sign



## License plates



Main architecture style(s)

**Ranch**

Area code(s)

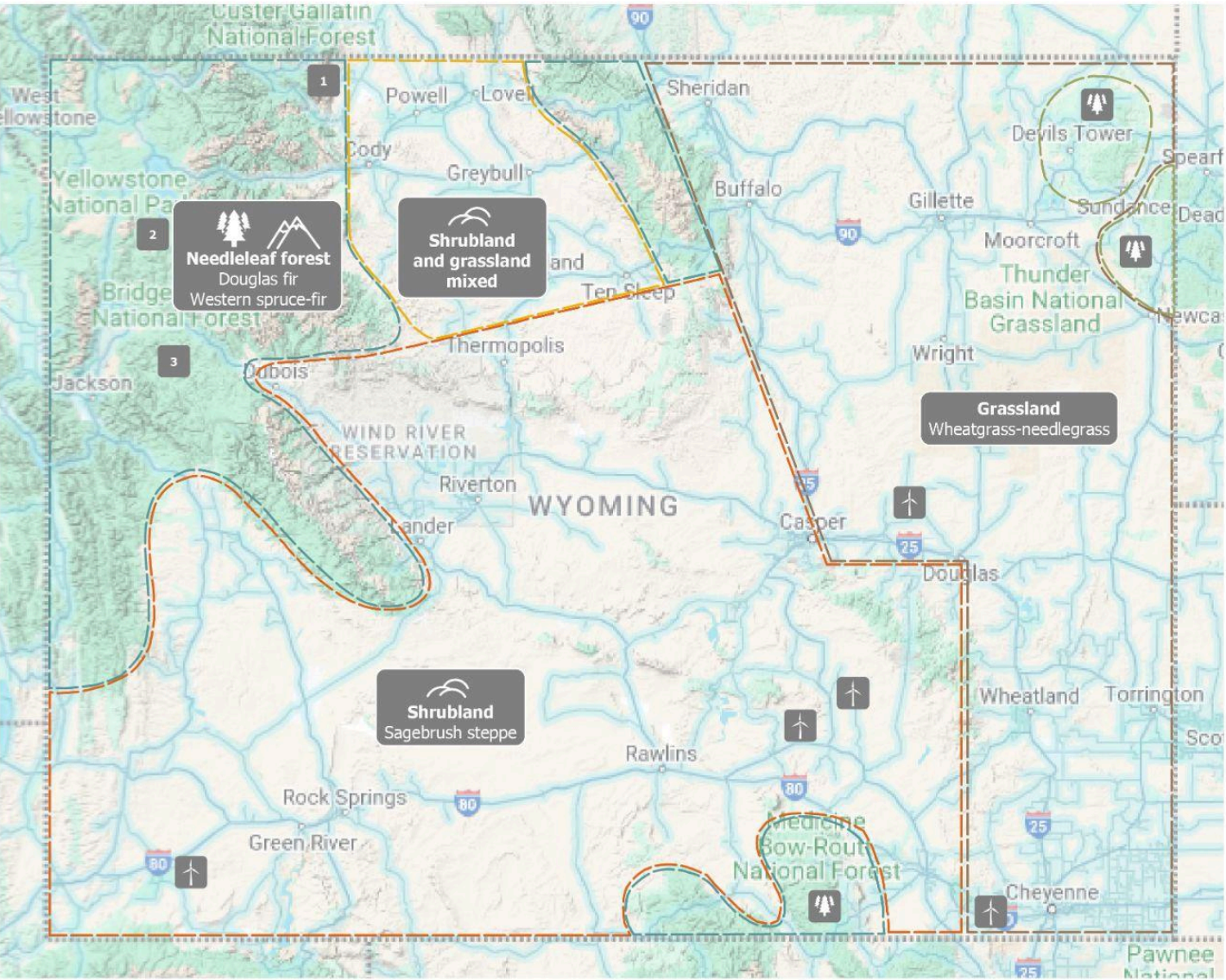
**307**







Landscape



- 1

Calcite springs

Forest (closed)
- 2

Yellowstone NP

Forest (open or single)
- 3

Grand Teton NP



Mountains mountainous
- Rolling hills hilly
- Wind farm
- Special

- Broadleaf forest
- Needleleaf forest
- Mixed forest
- Grassland
- Shrubland
- Shrub- and grassland mixed
- Combination of grassland and forest
- Artificial area
-





## Landscape







## Landscape



The Calcite springs are recognizable as the mountains have special "carving" structures.



A lot of the area of coniferous forests consist of dead trees.



Grand Teton National Park is recognizable due to it's massive, spiky and rocky mountains.




A lot of roads in Wyoming have a red tint.

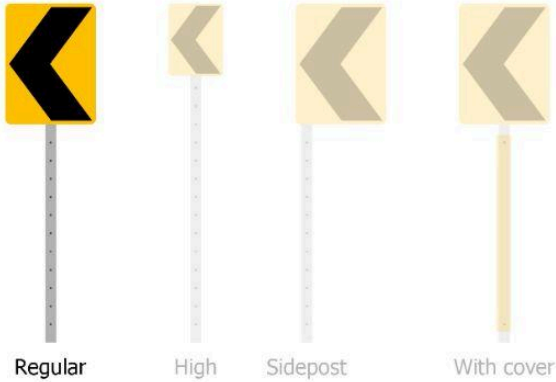




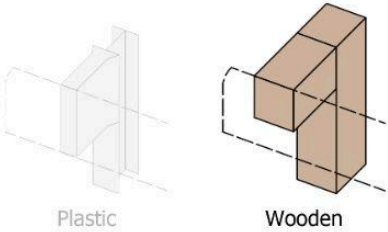
Utility poles



Chevrons



Guardrails



PacifiCorp pole plaque







## Bollards



## Adopt-a-highway sign



## T-Intersection sign



No T-Intersection signs, but sometimes town direction signs

## Sign construction



Brown backplates are common

## Mile marker



## "L" marker

